

+NOTICE!!

These documents have been scanned!

Do not place un-scanned documents beneath this notice!

Do not remove this notice from this file!

GPO Jacket No. 560-102
Print Order 61549
Rise Business Services, LLC
Job=AZ15 9/20/2019



Box Number= AZ15261



Claim Begin-End: AMC047375-AMC047393

1 Initial Receipt



AZ15261-3

AMC047300-AMC048521

BUREAU OF LAND MANAGEMENT

No. 946031

07-09-79

DATE

PARENT SERIAL NUMBER

ASSIGNMENT SERIAL NUMBER

Mining Claim Location Notices (19 claims)

APPLICANT:

SUBJECT
REMITTER IF DIFFERENT THAN APPLICANT:

John V. Bustamante and
L. W. Hardy
Box 1724
Globe, AZ 85501

Indexed

A MC 47375 thru A MC 47393

PURPOSE	FUND SYMBOL	AMOUNT
FILING FEE EARNED	140850	95. 00
ADVANCE FILING FEE AND/OR RENTAL	14X6800	

ACRES

COUNTY

OLD LEASE

NEW LEASE

NEW LEASE

EFFECTIVE DATE

FUND SYMBOL

COUNTY

AMOUNT

APPLY:

FILING FEE 140850

RENTAL

ASSIGNMENT:
COMPLETE AREA

☐

PORTION OF AREA:
ASSIGNED AREA

RETAINED AREA

REFUND

RETAIN IN UNEARNED ACCOUNT

TOTAL

REMARKS

OF INTEREST BUT NOT
OF SPECIFIC AREA:

☐

BOND FILED

☐

NO BOND FILED

☐

BY DATE

DO NOT ACCEPT THIS COPY AS A RECEIPT

ACCOUNTING ADVICE COPY

UNITED STATES
DEPARTMENT OF THE INTERIOR
BUREAU OF LAND MANAGEMENT

47375

No. 946031

07-09-79

DATE

PARENT SERIAL NUMBER

ASSIGNMENT SERIAL NUMBER

Mining Claim Location Notices (19 claims)

APPLICANT:

SUBJECT
REMITTER IF DIFFERENT THAN APPLICANT:

John V. Bustamante and
L. W. Hardy
Box 1724
Globe, AZ 85501

Indexed

A MC 47375 thru A MC 47393

PURPOSE	FUND SYMBOL	AMOUNT
FILING FEE EARNED	140850	95. 00
ADVANCE FILING FEE AND/OR RENTAL	14X6800	

ACRES

COUNTY

OLD LEASE

NEW LEASE

NEW LEASE

EFFECTIVE DATE

FUND SYMBOL

COUNTY

AMOUNT

APPLY:

FILING FEE

140850

RENTAL

ASSIGNMENT:
COMPLETE AREA

☐

PORITION OF AREA:
ASSIGNED AREA

RETAINED AREA

REFUND

RETAIN IN UNEARNED ACCOUNT

TOTAL

REMARKS

OF INTEREST BUT NOT
OF SPECIFIC AREA:

☒

BOND FILED

☐

NO BOND FILED

☐

BY

DATE

DO NOT ACCEPT THIS COPY AS A RECEIPT

CASE FOLDER COPY

NOTICE!!

These documents have been scanned!

Do not place un-scanned documents beneath this notice!

Do not remove this notice from this file!

GPO Jacket No. 560-102
Print Order 61549
Rise Business Services, LLC
Job=AZ15 9/20/2019



Box Number= AZ15261



Claim Begin-End: AMC047375-AMC047393

2 Correspondence



AZ15261-3

AMC047300-AMC048521

SENDER: COMPLETE THIS SECTION

- Complete items 1, 2, and 3. Also complete item 4 if Restricted Delivery is desired.
- Print your name and address on the reverse so that we can return the card to you.
- Attach this card to the back of the mailpiece, or on the front if space permits.

1. Article Addressed to:

BARBARA LOY

P.O. BOX 491

MIAMI, AZ 85539-0491

9310/RE/AM:C47375/116478

2. Article Number

(Transfer from service label)

COMPLETE THIS SECTION ON DELIVERY

A. Signature

X

☐ Agent☒ Addressee

B. Received by (Printed Name)



C. Date of Delivery

2-11-14

D. Is delivery address different from item 1?

☐ Yes

If YES, enter delivery address below:

☐ No

2014 FEB 12 P 2:28

PHOENIX, ARIZONA

3. Service Type

☐ Certified Mail☐ Express Mail☐ Registered☐ Return Receipt for Merchandise☐ Insured Mail☐ C.O.D.

4. Restricted Delivery? (Extra Fee)

☐ Yes

7013 0600 0001 7593 9171

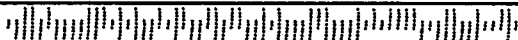
UNITED STATES POSTAL SERVICE



First-Class Mail
Postage & Fees Paid
USPS
Permit No. G-10

- Sender: Please print your name, address, and ZIP+4 in this box •

**U.S. DEPARTMENT OF THE INTERIOR
BUREAU OF LAND MANAGEMENT
ARIZONA STATE OFFICE
ONE NORTH CENTRAL AVENUE, SUITE 800
PHOENIX, AZ 85004-4427**





United States Department of the Interior

BUREAU OF LAND MANAGEMENT

Arizona State Office

One North Central Avenue, Suite 800

Phoenix, Arizona 85004-4427

www.blm.gov/az/

FEB 05 2014



In Reply Refer To:

3800 (9310) RE

AMC47375, AMC116478

CERTIFIED MAIL – RETURN RECEIPT REQUESTED 7013 0600 0001 7593 9171

NOTICE

BARBARA LOY

P.O. BOX 491

MIAMI, AZ. 85539-0491

:
:
:

This Decision Affects Those Claims
Shown in the Block Below.

AMC47375 - AMC47393, AMC116478 - AMC116484

SANTA ROSA #1 - SANTA ROSA #4, BRONX COPPER #1 - BRONX COPPER #10,
BRONX FRACTION, MOLYBDENUM #1 - MOLYBDENUM #4, GAP #1 - GAP #7

Transfer(s) Not Processed

A conveyance document to transfer ownership of the mining claim(s) listed above was received by the Bureau of Land Management (BLM) Arizona State Office. The transfer(s) of ownership cannot be processed for the following reason(s):

An insufficient amount of money was received. The processing fee for a transfer of interest is \$10 per claim, per grantee. No fees were attached with the court order filed with the BLM to add Barbara Loy as an owner to the above listed mining claims. Processing fees of \$ _260_ are required.

If appropriate, please submit a corrected conveyance document, required documents, or additional fees, within 30 days of your receipt of this notice. If the required information is not received within the 30-day timeframe, no further action will be taken, and the BLM will retain the non-refundable processing fees submitted.

If additional information is required, please contact Rod Ebert at 602-417-9397. Please include your AMC serial number(s) on all correspondence.

Rebecca Heick

Rebecca Heick
Group Administrator
Lands and Minerals

The Phoenix Corporate Center
3003 North Central Avenue
Suite 1250
Phoenix, Arizona 85012-2915

MOYES STOREY

LAW OFFICES

Jeffrey C. Zimmerman

Telephone: 602-604-2111
Facsimile: 602-274-9135

September 30, 1999

VIA CERTIFIED MAIL,
RETURN RECEIPT REQUESTED

Bureau of Land Management
Arizona State Office
222 North Central Avenue
Phoenix, Arizona 85004-2203

RECEIVED
BUREAU OF
LAND MANAGEMENT
OCT 4 10 09 AM '99
ARIZONA
STATE OFFICE
PHOENIX, ARIZONA

Re: Unpatented mining claims / file information update
AMC Nos. 47375 through 47393, inclusive and 116478 through 116484, inclusive

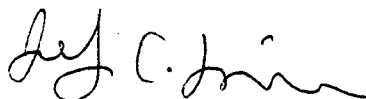
Dear Sirs:

This letter is written to you on behalf of the owners of the above mining claims (the "Mining Claims"). The claim name, AMC number, and recording information for each of the Mining Claims are included in the enclosed Exhibit A.

The owners of the Mining Claims have recently had them surveyed. I am enclosing a copy of a plat of the Mining Claims depicting their locations as revealed by the survey. The plat also shows the location of the mining claims with respect to certain other unpatented and patented mining claims. Please update your records to reflect the information from this plat. This will require changing the quarter section information about these Mining Claims as shown in your microfiche and computer records, as the original depiction filed with your office in 1979 was not surveyed.

Please feel free to contact me with any questions, and let me know if you need any additional information. Thank you for your assistance.

Sincerely,



Jeffrey C. Zimmerman

JCZ/lkk

cc: L.W. Hardy
Richard Amado
Lupe Gaona
Ed Hendricks, Meyer, Hendricks & Bivens

EXHIBIT A

All of those certain unpatented mining claims located in the Globe mining district, Gila County, State of Arizona and more particularly described as follows:

Claim Name	AMC No.	Recording Information/Gila County Recorder			
		Book/Docket	Page	Fee No.	Date
GAP #1	116478	519	553	462896	11/19/80
GAP #2	116479	519	555	462897	11/19/80
GAP #3	116480	519	557	462898	11/19/80
GAP #4	116481	519	559	462899	11/19/80
GAP #5	116482	519	561	462900	11/19/80
GAP #6	116483	519	563	462901	11/19/80
GAP #7	116484	519	565	462902	11/19/80
Molybdenum #1	47390	50	179		7/1/53
Molybdenum #2	47391	50	180		7/1/53
Molybdenum #3	47392	50	181		7/1/53
Molybdenum #4	47393	50	182		7/1/53
Bronx Copper #1	47379	50	183		7/1/53
Bronx Copper #2	47380	50	184		7/1/53
Bronx Copper #3	47381	50	185		7/1/53
Bronx Copper #4	47382	50	186		7/1/53
Bronx Copper #5	47383	50	187		7/1/53
Bronx Copper #6	47384	50	188		7/1/53
Bronx Copper #7	47385	50	189		7/1/53
Bronx Copper #8	47386	50	218		11/12/53
Bronx Copper #9	47387	50	217		11/12/53
Bronx Copper #10	47388	50	216		11/12/53
Santa Rosa #1	47375	50	190		7/1/53
Santa Rosa #2	47376	50	191		7/1/53
Santa Rosa #3	47377	50	192		7/1/53
Santa Rosa #4	47378	50	193		7/1/53
Bronx Fraction	47389	1	1		12/10/53

ARIZONA
STATE OFFICE
PHOENIX, ARIZONA

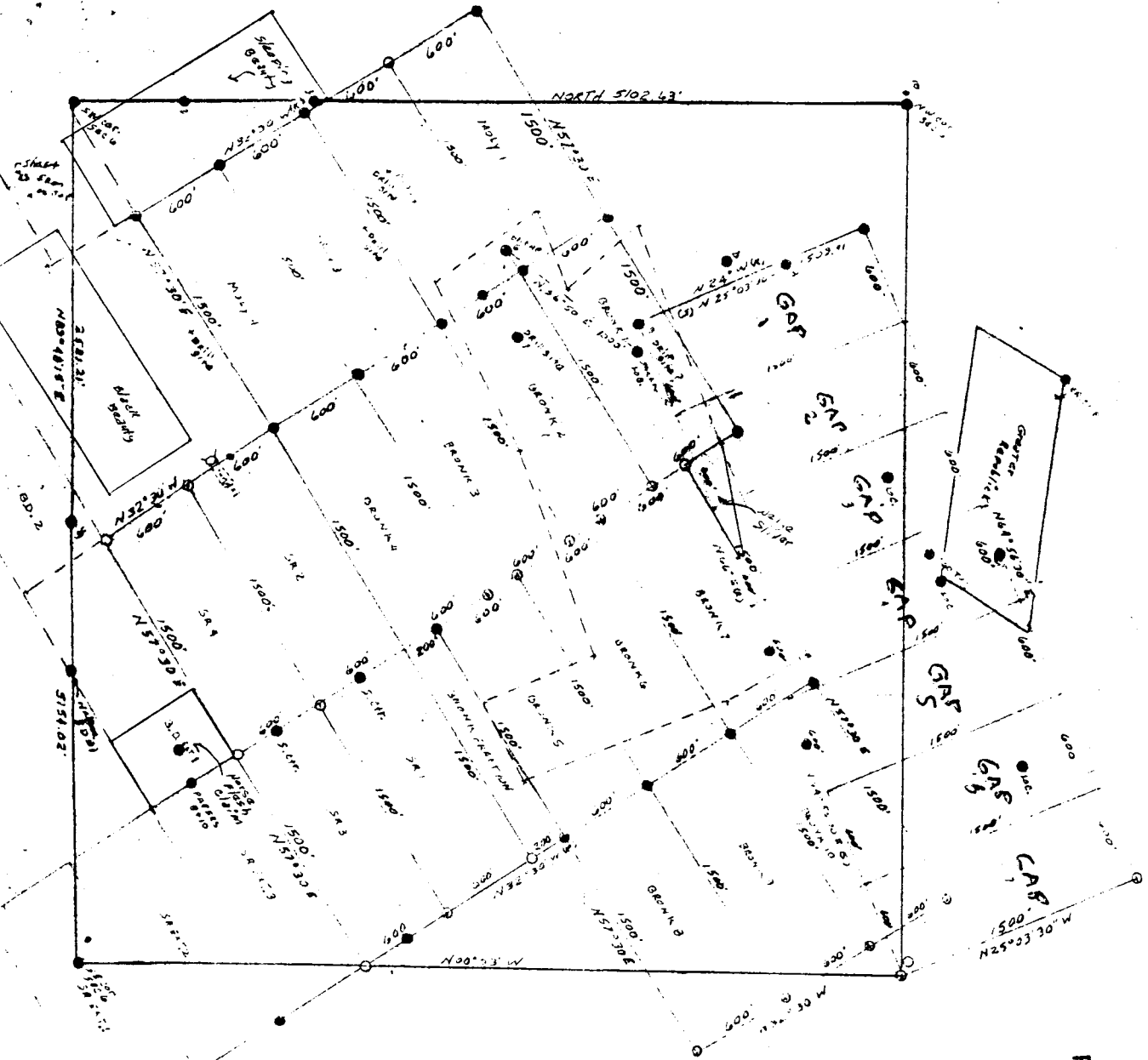
OCT 4 10 09 AM '66

RECEIVED
BUREAU OF
LAND MANAGEMENT

RECEIVED
BUREAU OF
LAND MANAGEMENT

OCT 4 10 09 AM '99

ARIZONA
STATE OFFICE
PHOENIX, ARIZONA



SCALE 1" = 500'		APPROVED BY	
DATE		DRAWN BY	
		REVISED	
		DRAWING NUMBER	



United States Department of the Interior

BUREAU OF LAND MANAGEMENT
ARIZONA STATE OFFICE
3707 N. 7TH STREET
P.O. BOX 16563
PHOENIX, ARIZONA 85011

(602) 241-5550



IN REPLY REFER TO:

(922 -LC)
3833
3577M
A MC 116478
A MC 47375

October 31, 1989

John V. Bustamante
PO Box 1724
Globe, AZ 85501

NOTICE TO MINING CLAIMANTS

Your annual filing of an affidavit of assessment work or notice of intention to hold did not contain the required Bureau of Land Management serial number(s) assigned to each claim.

We have researched our records and are unable to locate a serial number for the following claim(s):

Star Route Mining Claims #1 - #21

In the future, please provide both the A MC serial number and name of claims on any correspondence. (See Below Listing)

If you can provide us with a serial number we will see to it that you receive proper credit for assessment work. Please respond within 30 days.

The regulations under 43 CFR Subpart 3833 state: "Citing the serial number shall comply with the requirement in the Act to file an additional description of the claim."

To receive proper credit in the future, in addition to naming each claim on the affidavit, always include the correct serial number(s) assigned to each of the mining claims, mill or tunnel sites.

Santa Rosa #1 - #4, A MC 47375 - 47378
Bronx Copper #1 - #10, A MC 47379 - 47388
Bronx Fraction, A MC 47389
Molybdenum #1 - #4, A MC 47390 - 47393

Alan Rabinoff
Chief, Branch of
Mining Law Administration

A MC 116478
A MC 47375
(921-ljc)



United States Department of the Interior

BUREAU OF LAND MANAGEMENT
ARIZONA STATE OFFICE
3707 N. 7th Street
Phoenix, Arizona 85014
(602) 241-5550

January 26, 1989

John Bustamante Jr.
Box 1724
Globe, AZ 85502

NOTICE TO MINING CLAIMANTS

Your annual filing of an affidavit of assessment work or notice of intention to hold did not contain the required Bureau of Land Management serial number(s) assigned to each claim.

We have researched our records and are unable to locate a serial number for the following claim(s):

Star Route or Mayor Metals #1 thru #20

To receive proper credit in the future, always include the claim name and A MC serial number assigned to each of the mining claims. (Enclosed is a listing of your claims as shown on our records.)

If you can provide us with a serial number we will see to it that you receive proper credit for assessment work. PLEASE RESPOND WITHIN 30 DAYS.

The regulations under 43 CFR Subpart 3833 state: "Citing the serial number shall comply with the requirement in the Act to file an additional description of the claim."

To receive proper credit in the future, in addition to naming each claim on the affidavit, always include the correct serial number(s) assigned to each of the mining claims, mill or tunnel sites.

Sincerely,

Thomas E. Reitmeyer
Mining Claims Section

BUSKE DALE

J- 5

REPORT DATE: OCT 19, 1988

UNITED STATES DEPARTMENT OF THE INTERIOR
BUREAU OF LAND MANAGEMENTPAGE NO: 1409
PCN: LT894PP1

ADMIN STATE: ARIZONA

CLAIMANT INDEX
ALL CLAIMS

CLAIMANT NAME	CLAIMANT ADDRESS	CITY	ST	ZIP	SERIAL NO.	CLAIM NAME/NUMBER	PER	TOWNSHIP	RANGE	SEC	SUBDV
BUSKE DALE		PHOENIX	AZ	85017	132094	BLUE SKY	14	9 N	4 W	10	N
BUSKE RUTH					132095	COYOTE LUCK					
					132092	FRIENDSHIP I				9	
					132093	FRIENDSHIP II					
					132094	BLUE SKY				10	
BUSTAMANTE JOHN JR	BOX 1724	GLOBE	AZ	85501	132095	COYOTE LUCK					
					47375	SANTA ROSA #1	1 S	14 E	7		
					47376	SANTA ROSA #2					
					47377	SANTA ROSA #3					
					47378	SANTA ROSA #4					
					47379	BRONX COPPER #1				6	
					47380	BRONX COPPER #2					
					47381	BRONX COPPER #3					
					47382	BRONX COPPER #4				6	
					47383	BRONX COPPER #5				7	
					47384	BRONX COPPER #6				6	
					47385	BRONX COPPER #7					
					47386	BRONX COPPER #8				7	
					47387	BRONX COPPER #9					
					47388	BRONX COPPER #10					
					47389	BRONX FRACTION					
					47390	HOLYBONUM #1	1 S	13 E	1		
					47391	HOLYBONUM #2	1 S	14 E	6		
					47392	HOLYBONUM #3	1 S	13 E	1		
					47393	HOLYBONUM #4	1 S	14 E	6		
	PO BOX 1724	GLOBE	AZ	85501	47394	HOLYBONUM #5	1 S	13 E	12		
					116478	GAP #1	1 S	14 E	6		
					116479	GAP #2	1 S	14 E	6		
					116480	GAP #3					
					116481	GAP #4					
					116482	GAP #5					
					116483	GAP #6					
					116484	GAP #7					
BUSTED FLUSH MINING	4525 VIA VIENTO	SIERRA VISTA	AZ	85635	110769	BUSTED FLUSH #1	23 S	21 E	31		
	5160 CALLE BONITA	SIERRA VISTA	AZ	85635	110725	SILVER JACK MINE	20 S	15 E	29		
					110726	SILVER KING MINE	20 S	14 E	25		
					110727	SILVER GLANCE MINE					
					110728	SILVER ACE MINE					
					110729	WALKER MINE	20 S	15 E	28		
									29		

▲ ▲ DISCLOSURE ▲ ▲ ALL INFORMATION RECEIVED IN THIS OFFICE MAY NOT YET BE LISTED ON THIS REPORT, NAMES AND ADDRESSES ARE ENTERED AS THEY APPEAR ON THE LOCATION NOTICE OR ARE ABBREVIATED TO FIT LIMITED SPACE, THEREFORE THEY MAY NOT APPEAR IN THE EXPECTED SEQUENCE.
 ▲ AFTER S/N INDICATES LAND STATUS CHECKED.

SENDER: Complete items 1, 2, 3 and 4.

Put your address in the "RETURN TO" space on the reverse side. Failure to do this will prevent this card from being returned to you. The return receipt fee will provide you the name of the person delivered to and the date of delivery. For additional fees the following services are available. Consult postmaster for fees and check box(es) for service(s) requested.

921-CD

1. ☒ Show to whom, date and address of delivery.
2. ☐ Restricted Delivery.

A MC 47375

3. Article Addressed to:

John Bustamante et al.
Box 1724
Globe, Arizona 85501

4. Type of Service:

- ☐ Registered ☐ Insured
☒ Certified ☐ COD
☐ Express Mail

Article Number

764610

Always obtain signature of addressee or agent and
DATE DELIVERED.

5. Signature - Addressee

X

6. Signature - Agent

X

7. Date of Delivery

APR - 7 1983

8. Addressee's Address (ONLY if requested and fee paid)

Box 1724 Globe

UNITED STATES POSTAL SERVICE
OFFICIAL BUSINESS



SENDER INSTRUCTIONS

Print your name, address, and ZIP Code in the space below.

- Complete items 1, 2, 3, and 4 on the reverse.
- Attach to front of article if space permits, otherwise affix to back of article.
- Endorse article "Return Receipt Requested" adjacent to number.

**PENALTY FOR PRIVATE
USE, \$300**

**RETURN
TO**



(Name of Sender)

(No. and Street, Apt., Suite, P.O. Box or R.D. No.)

Bureau of Land Management

Arizona State Office

P. O. Box 16563

Phoenix, Arizona 85011

(City, State, and ZIP Code)



United States Department of the Interior

BUREAU OF LAND MANAGEMENT
ARIZONA STATE OFFICE
3707 N. 7th Street
Phoenix, Arizona 85014
(602) 241-5550

IN REPLY REFER TO:

921 cd
Lead File(s)
A MC 47375 *(VP)*

CERTIFIED MAIL—RETURN RECEIPT REQUESTED

April 4, 1988

DECISION

Mining Claimant(s)
as Shown on the
Enclosed Sheet

Mining Claim(s)
as Shown on the
Enclosed Sheet

MINING CLAIMS DECLARED ABANDONED

The Federal Land Policy and Management Act (FLPMA) of 1976, 43 U.S.C. 1744, and the implementing regulations in 43 CFR 3833.2, require an annual filing for all mining claims recorded with the Bureau of Land Management (BLM). The Act provides that failure to file evidence of annual assessment work or a notice of intention to hold by December 30 each year shall be deemed conclusively to constitute an abandonment of the claim and it is void by operation of law. The constitutionality of Section 314 of FLPMA was upheld on April 1, 1985 by the United States Supreme Court in United States v. Locke et al., 471 U.S. 84, 129 (1985).

The BLM records do not show receipt of either an affidavit of annual assessment work performed or a notice of intention to hold for the claim(s) listed on the enclosed sheet(s) for the 1987 assessment year.

If you did timely file an affidavit or notice of intention to hold with the BLM during 1987, please furnish a copy which shows receipt by the Arizona State Office, BLM (dated and time stamped) during 1987.

Your proof must show the required document was timely filed with the BLM during 1987, otherwise, it will not be accepted. The evidence must be received in this office no later than 30 days from receipt of this decision. If the proof is not furnished during this 30-day period, the claim(s) will be removed from our records as abandoned and void.

John T. Mezes

John T. Mezes
Chief, Branch of Lands
and Minerals Operations

*Cty BK + pg match
claims even though
all names + SN's were
not given.*

Enclosures

~~4-9-88 closed AMC 47375 thru 47392.~~

*Decision Vacated
4-27-88
Lj*

ENTERED IN COMPUTER

1987

MISSING ASSESSMENT LIST BY SERIAL NUMBER

PAGE 001

LEAD OWNER

EUSTAMANTE JOHN JR

BOX 1724

GLOBE

AZ 85501

CO-OWNERS

HARDY L W

ARIZONA

LEAD FILE NUMBER - 47375

BLM SERIAL NUMBER	CLAIM NAME	LAST ASSMT.	BLM SERIAL NUMBER	CLAIM NAME	LAST ASSMT.
47375	SANTA ROSA #1 ✓	1986			
47376	SANTA ROSA #2 ✓	1986	47377 ✓	SANTA ROSA #3	1986
47378	SANTA ROSA #4 ✓	1986	47379 ✓	BRONX COPPER #1	1986
47380	BRONX COPPER #2 ✓	1986	47381 ✓	BRONX COPPER #3	1986
47382	BRONX COPPER #4 ✓	1986	47383 ✓	BRONX COPPER #5	1986
47384	BRONX COPPER #6 ✓	1986	47385 ✓	BRONX COPPER #7	1986
47386	BRONX COPPER #8 ✓	1986	47387 ✓	BRONX COPPER #9	1986
47388	BRONX COPPER #10 ✓	1986	47389 ✓	BRONX FRACTION	1986
47390	MOLYBDENUM #1 ✓	1986	47391 ✓	MOLYBDENUM #2	1986
47392	MOLYBDENUM #3 ✓	1986			



United States Department of the Interior

BUREAU OF LAND MANAGEMENT

ARIZONA STATE OFFICE

3707 N. 7th Street
Phoenix, Arizona 85014
(602) 241-5550

IN REPLY REFER TO:

3833
(943-SR)

November 19, 1986

NOTICE TO MINING CLAIMANTS

John Bustamante:

Your annual filing of an affidavit of assessment work or notice of intention to hold did not contain the required Bureau of Land Management serial number(s) assigned to each claim.

We have researched our records and are unable to locate a serial number for the following claim(s):

Metals
Mayor-McCal's (or) *Star* Sgar-Route Claims *ok*

Credit was given to A MC 116478 thru A MC 116484 Gap #1 thru #7, and to A MC 47393 Molybdenum #4.

If you can provide us with a serial number we will see to it that you receive proper credit for assessment work. PLEASE RESPOND WITHIN 30 DAYS.

The regulations under 43 CFR Subpart 3833 state: "Citing the serial number shall comply with the requirement in the Act to file an additional description of the claim."

To receive proper credit in the future, in addition to naming each claim on the affidavit, always include the correct serial number(s) assigned to each of the mining claims, mill or tunnel sites.

Sincerely,

Members to Credit to

Thomas E. Reitmeyer

Thomas E. Reitmeyer
Mining Claims Section

47375 thru 47393

John V. Bustamante

It appears claimant wants his affidavit to also cover these numbers which are Santa Rosa 1-4, Bronx Copper 1-10, Bronx Tunnel and Molybdenum 1-3.

RECEIVED
B.L.M. AZ STATE OFFICE

DEC 08 1986

7:45 A.M.
PHOENIX, ARIZONA

NOTICE!!

These documents have been scanned!

Do not place un-scanned documents beneath this notice!

Do not remove this notice from this file!

GPO Jacket No. 560-102
Print Order 61549
Rise Business Services, LLC
Job=AZ15 9/20/2019



Box Number= AZ15261



Claim Begin-End: AMC047375-AMC047393

3 Transfers



AZ15261-3

AMC047300-AMC048521



AMC116478

AMC47375

PHOENIX, ARIZONA

2014 FEB 14 A 10:48

RECEIVED
CLERK OF SUPERIOR COURT

Recording requested by: Pat C GAONA

Space above reserved for use by Recorder's Office

When recorded, mail to:

Document prepared by:

Name: Pat C GAONA

Name Pat C GAONA

Address: 4924 E Caspen ST

Address 4924 E Caspen ST

City/State/Zip: Mesa Ariz 85205

City/State/Zip Mesa Ariz 85205

Property Tax Parcel/Account Number: 25685/25686

Quitclaim Deed

This Quitclaim Deed is made on _____, between

Lupe N GAONA, Ives C GAONA (deceased), Grantor, of 1698 Puerto Rico Ave

_____, City of Miami, State of Az 85539

and Pat C GAONA, Barbara James ^{Lo}, Grantee, of 4924 E Caspen ST

_____, City of Mesa, State of Ariz 85205

For valuable consideration, the Grantor hereby quitclaims and transfers all right, title, and interest held by the Grantor in the following described real estate and improvements to the Grantee, and his or her heirs and assigns, to have and hold forever, located at Gila, Pinal County


_____, City of _____, State of Ariz.

AMC 47375	AMC 47381	AMC 47386	AMC 47391	AMC 116480
47376	47382	47387	47392	116481
47377	47383	47388	47393	116482
47378	47384	47389	AMC 116478	116483
47379	47385	47390	116479	116484
47380				

AMC 326745

Subject to all easements, rights of way, protective covenants, and mineral reservations of record, if any.

Taxes for the tax year of _____ shall be prorated between the Grantor and Grantee as of the date of recording of this deed.



26/gc



THOMPSON, MONTGOMERY
& DEROSE

Thomas M. Thompson
Diana G. Montgomery
Jerry B. DeRose

October 10, 2013

Mr. Pat Gaona
4924 E. Casper Street
Mesa, AZ 85205


Dear Mr. Gaona:

Enclosed are the original recorded Deeds of Distribution for the mine claims.

Should you have any questions, please contact our office.

Sincerely,

THOMPSON, MONTGOMERY & DeROSE



Gabriela Bigando
Legal Secretary for the Firm

/gb
Encls.

RECEIVED
BLM/MTT/DE OFFICE
2014 FEB 14 A 10:47
PHOENIX, ARIZONA



When recorded mail to:

Jerry B. DeRose
Thompson, Montgomery + DeRose
P.O. Box 2510
Globe, AZ 85502-2510



CAPTION HEADING Deed of Distribution

This document is being re-recorded for the purpose of adding exhibit
A, with AUC #5.

It corrects document number 2013-010291 recorded on 8-28-13

2013-011005
13-7303
8-28-13



When recorded mail to:

JERRY DEROSE
THOMPSON, MONTGOMERY
& DEROSE
P.O. Box 2510
Globe, AZ 85502-2510

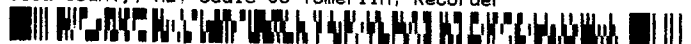


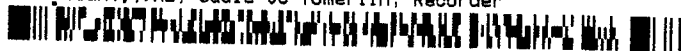
CAPTION HEADING: Deed of Distribution

DO NOT REMOVE

This is part of the official document.

RECORDED
JAN 17 2014
3 46 PM
PHOENIX, ARIZONA





LAW OFFICES
THOMPSON, MONTGOMERY & DEROSE
JERRY B. DEROSE No. 002932
102 NORTH BROAD STREET
P. O. BOX 2510
GLOBE, ARIZONA 85502-2510
(928)425-8111/FAX (928)425-8232


Attorney for: Pat Gaona

ARIZONA SUPERIOR COURT
GILA COUNTY

In Re the Matter of the Estate of) NO. PB 2011-00076
)
Ines Gaona) DEED OF DISTRIBUTION
)
Deceased)

The undersigned Personal Representative, in order to make distribution of the property of this Estate in compliance with Title 14 of Arizona Revised Statutes, hereby assigns, transfers and releases to Pat Gaona a single person and Barbara Loy, a married person as her sole and separate property, as tenants in common, all right, title and interest of Decedent Ines Gaona and to the property described in the attached Quitclaim deed as Exhibit A.

Dated this 27 day of August 2013.


Pat Gaona
Personal Representative

RECORDED

2013 AUG 27 11:30 AM

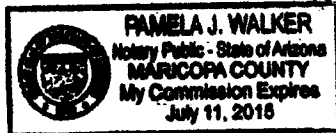
FILED



STATE OF ARIZONA)
)ss.
County of MARICOPA)

The foregoing instrument was acknowledged before me this 27th day of August
2013 by Pat Gaona as Personal Representative of the Estate.

Pamela J. Walker
Notary Public



Original of the foregoing
Hand delivered this 13 day of Sept 2013 to:

Gila County Superior Court
Clerk of the Court

Copies hand delivered this 13 day of Sept 2013 to:

Court Administration

Honorable Robert Duber II

Copy mailed this 13 day of Sept 2013 to:

Barbara A. Loy
PO Box 491
Miami, AZ 85539

By: [Signature]

RECORDED
MARICOPA COUNTY, ARIZONA

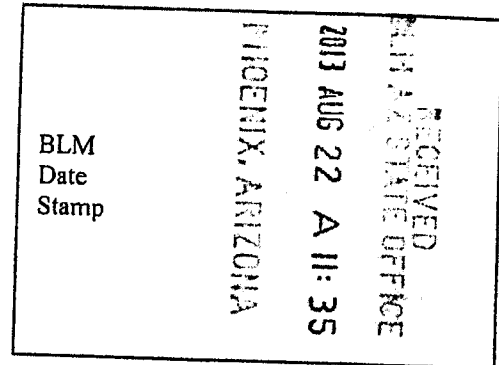
2013 FEB 14 A 10:48

RECEIVED
MARICOPA COUNTY CLERK
2013 FEB 14 10:48 AM

MAINTENANCE FEE PAYMENT

Claimant Name: PAT LUPE Gaona
 Address: 4924 E CASPER ST
 City: Mesa State: AZ Zip: 85205
 Telephone: _____
 E-mail address: _____
 Signature: [Signature]

☐ Check here if this is a change of address.



LINE NO.	AMC NUMBER	CLAIM/SITE NAME	COUNTY RECORDER DATA (If available)	TWP	RNG	SEC
1	116478	GAP #1		10S	140 E	006SW
2	116479	GAP #2		10S	140 E	6SW
3	116480	GAP #3		10S	140 E	6SW
4	116481	GAP #4		10S	140 E	6 SW SE
5	116482	GAP #5		10S	140 E	6 SW SE
6	116483	GAP #6		10S	140 E	6 SE
7	116484	GAP #7		10S	140 E	6 NE SE
8	47390	MOLY BDENUM #1		10S	130 E	1 SE
9	47391	MOLY BDENUM #2		10S	130 E	1 SE
10	47392	MOLY BDENUM #3		10S	130 E	1 SE

List additional claims on Form MCF114.

10/SC

Bureau of Land Management
 Arizona State Office
www.blm.gov/az/

No. of Claims: 26 x \$140 = 3640
 Check No: 4207 Init. SC
 Receipt No.: 2862125
 For BLM Use Only

2013 FEB 14 A 10:48

Form: MCF112
 Revised July 2009

SUPPLEMENTAL ATTACHMENT

May be used with the following forms for listing additional mining claims:

Check One.

- ☐ Affidavit of Performance of Annual Work
☐ Maintenance Fee Payment
☐ Notice of Intent to Hold Mining Claims
☐ Notice of Non-Liability for Labor and Materials Furnished

RECEIVED
 GILA COUNTY OFFICE
 2013 AUG 22 A 11:35
 PHOENIX, ARIZONA
 BLM
 Date
 Stamp

LINE NO.	AMC NUMBER	CLAIM/SITE NAME	COUNTY RECORDER DATA (If available)	TWP	RNG	SEC
11	47393	MOLYBDENUM #4		10S	130E	1SE
12	47379	BRONX COPPER #1		10S	140E	6SW
13	47380	BRONX COPPER #2		10S	140E	6SW
14	47381	BRONX COPPER #3		10S	140E	6SW
15	47382	BRONX COPPER #4		10S	140E	6SW
16	47383	BRONX COPPER #5		10S	140E	6SW SE
17	47384	BRONX COPPER #6		10S	140E	6SW SE
18	47385	BRONX COPPER #7		10S	140E	6SW SE
19	47386	BRONX COPPER #8		10S	140E	7 NE NW
20	47387	BRONX COPPER #9		10S	140E	7 NE SW
21	47388	BRONX COPPER #10		10S	140E	7 SW SE
22	47375	SANTA ROSA #1		10S	140E	7 NE NW
23	47376	SANTA ROSA #2		10S	140E	7 NW
24	47377	SANTA ROSA #3		10S	140E	7 NW
25	47378	SANTA ROSA #4		10S	140E	7 NW
26	47389	BRONX FRACTION		10S	140E	7 NE NW
			PHOENIX, ARIZONA			


16/50

2013 FEB 14 A 10:48

Form MCF114
 Revised June 2005

This form is available from the Arizona Department of Mines & Mineral Resources and may be reproduced.

2013-011005 ADED Page: 7 of 7
 09/18/2013 01:11:30 PM Receipt #: 13-7303
 Rec Fee: \$11.00 Jerry Derosa
 Gila County, Az, Sadie Jo Tomerlin, Recorder



When recorded mail to:

Derry B. DeRose
Thompson, Montgomery + DeRose
P.O. Box 2510
Globe, AZ 85002-2510



CAPTION HEADING Deed of Distribution

This document is being re-recorded for the purpose of adding exhibit A.
with AMC #s.

It corrects document number 2013-010292 recorded on 8-28-13

CLERK OF SUPERIOR COURT
2014 FEB 14 A 10:47
GILBERT, ARIZONA



When recorded mail to:

JERRY DEROSE
THOMPSON, MONTGOMERY
& DEROSE
P.O. Box 2510
Globe, AZ 85502-2510



CAPTION HEADING: Deed of Distribution

DO NOT REMOVE

This is part of the official document.

RECEIVED
CLERK OF SUPERIOR COURT
2014 FEB 14 A 10:47
GILBERT, ARIZONA





Recording requested by: Pat C GAONA

Space above reserved for use by Recorder's Office

When recorded, mail to:

Document prepared by:

Name: Pat C GAONA

Name Pat C GAONA

Address: 4924 E Caspen ST

Address 4924 E Caspen ST

City/State/Zip: Mesa Ariz 85205

City/State/Zip Mesa Ariz 85205

Property Tax Parcel/Account Number: 25685/25686

Quitclaim Deed

This Quitclaim Deed is made on _____, between

Lupe N GAONA, Ives C GAONA (deceased), Grantor, of 1098 Puerto Rico Ave
_____, City of Miami, State of Ariz 85539,
and Pat C GAONA, Barbara Jones 10%, Grantee, of 4924 E Caspen ST
_____, City of Mesa, State of Ariz 85205.

For valuable consideration, the Grantor hereby quitclaims and transfers all right, title, and interest held by the Grantor in the following described real estate and improvements to the Grantee, and his or her heirs and assigns, to have and hold forever, located at Gila, Pinal County


_____, City of _____, State of Ariz:

AMC 47375	AMC 47381	AMC 47386	AMC 47391	AMC 116480
47376	47382	47387	47392	116481
47377	47383	47388	47393	116482
47378	47384	47389	AMC 116478	116483
47379	47385	47390	116479	116484
47380				AMC 326745

Subject to all easements, rights of way, protective covenants, and mineral reservations of record, if any.

Taxes for the tax year of _____ shall be prorated between the Grantor and Grantee as of the date of recording of this deed.

26/52



LAW OFFICES
THOMPSON, MONTGOMERY & DEROSE
JERRY B. DEROSE No. 002932
102 NORTH BROAD STREET
P. O. BOX 2510
GLOBE, ARIZONA 85502-2510
(928)425-8111/FAX (928)425-8232

Attorney for: Pat Gaona

ARIZONA SUPERIOR COURT
GILA COUNTY

In Re the Matter of the Estate of) NO. PB 2011-00077
)
Lupe Gaona) DEED OF DISTRIBUTION
)
Deceased)

The undersigned Personal Representative, in order to make distribution of the property of this Estate in compliance with Title 14 of Arizona Revised Statutes, hereby assigns, transfers and releases to Pat Gaona a single person and Barbara Loy, a married person as her sole and separate property, as tenants in common, all right, title and interest of Decedent Lupe Gaona and to the property described in the attached Quitclaim deed as Exhibit A.

Dated this 17 day of August 2013.



Pat Gaona
Personal Representative

PHOENIX, ARIZONA

2013 FEB 14 A 10:47

CLERK OF SUPERIOR COURT
GILA COUNTY, ARIZONA






STATE OF ARIZONA)
County of MARICOPA)ss.

The foregoing instrument was acknowledged before me this 27th day of August 2013 by Pat Gaona as Personal Representative of the Estate.



Notary Public



Original of the foregoing
Hand delivered this 13 day of Sept 2013 to:

Gila County Superior Court
Clerk of the Court

Copies hand delivered this 13 day of Sept 2013 to:

Court Administration

Honorable Robert Duber II

Copy mailed this 13 day of Sept 2013 to:

Barbara A. Loy
PO Box 491
Miami, AZ 85539

By: 

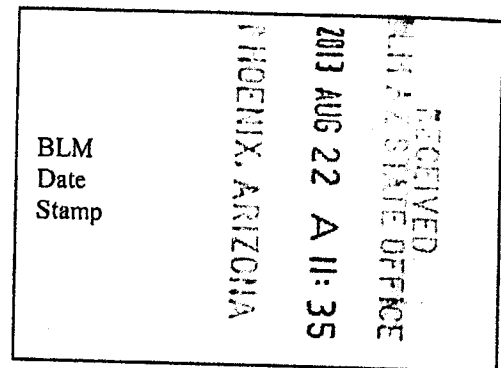
PHOENIX, ARIZONA
2013 FEB 14 A 10:47
CLERK OF SUPERIOR COURT



MAINTENANCE FEE PAYMENT

Claimant Name: PAT LUPE GAONA
Address: 4924 E CROSPER ST
City: Mesa State: AZ Zip: 85205
Telephone: _____
E-mail address: _____
Signature: [Signature]

☐ Check here if this is a change of address.



LINE NO.	AMC NUMBER	CLAIM/SITE NAME	COUNTY RECORDER DATA (If available)	TWP	RNG	SEC
1	116478	GAP #1		10S	140E	006SW
2	116479	GAP #2		10S	140E	6SW
3	116480	GAP #3		10S	140E	6SW
4	116481	GAP #4		10S	140E	6SW
5	116482	GAP #5		10S	140E	6SW
6	116483	GAP #6		10S	140E	6SW
7	116484	GAP #7		10S	140E	6SW
8	47390	MOLYBDENUM #1		10S	130E	1SE
9	47391	MOLYBDENUM #2		10S	130E	1SE
10	47392	MOLYBDENUM #3		10S	130E	1SE

List additional claims on Form MCF114.

10/SC
Bureau of Land Management
Arizona State Office
www.blm.gov/az/

No. of Claims: 26 x \$140 = 3640

Check No: 4207 Init. SC

Receipt No.: 2862125

For BLM Use Only

Form: MCF112

Revised July 2009

This form is available from the Arizona Department of Mines and Mineral Resources and may be reproduced.

SUPPLEMENTAL ATTACHMENT

May be used with the following forms for listing additional mining claims:

Check One.

- ☐ Affidavit of Performance of Annual Work
☐ Maintenance Fee Payment
☐ Notice of Intent to Hold Mining Claims
☐ Notice of Non-Liability for Labor and Materials Furnished

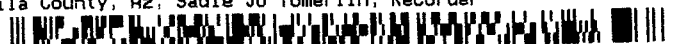
RECEIVED
 CLAIMS OFFICE
 2013 AUG 22 A 11:35
 PHOENIX, ARIZONA
 BLM
 Date
 Stamp

LINE NO.	AMC NUMBER	CLAIM/SITE NAME	COUNTY RECORDER DATA (If available)	TWP	RNG	SEC
11	47393	MO L Y B D E N U M #4		10S	130E	1SE
12	47379	BRONX COPPER #1		10S	140E	6SW
13	47380	BRONX COPPER #2		10S	140E	6SW
14	47381	BRONX COPPER #3		10S	140E	6SW
15	47382	BRONX COPPER #4		10S	140E	6SW
16	47383	BRONX COPPER #5		10S	140E	6SW SE
17	47384	BRONX COPPER #6		10S	140E	6SW SE
18	47385	BRONX COPPER #7		10S	140E	6SW SE
19	47386	BRONX COPPER #8		10S	140E	7NE NW
20	47387	BRONX COPPER #9		10S	140E	7NE SW
21	47388	BRONX COPPER #10		10S	140E	7SW SE
22	47375	SANTA ROSA #1		10S	140E	7NE NW
23	47376	SANTA ROSA #2		10S	140E	7NW
24	47377	SANTA ROSA #3		10S	140E	7NW
25	47378	SANTA ROSA #4		10S	140E	7NW
26	47389	BRONX FRACTION		10S	140E	7NE NW

Form MCF114
 Revised June 2005

This form is available from the Arizona Department of Mines & Mineral Resources and may be reproduced.

2013-011006 ADED Page: 7 of 7
 09/18/2013 01:11:30 PM Receipt #: 13-7303
 Rec Fee: \$11.00 Jerry Derosé
 Gila County, AZ, Sadie Jo Tomerlin, Recorder



CERTIFICATION OF VITAL RECORD

STATE OF ARIZONA

**STATE OF ARIZONA
DEPARTMENT OF HEALTH SERVICES - OFFICE OF VITAL RECORDS
CERTIFICATE OF DEATH**

State File NO. 102-2011-008519

1. DECEDENT'S LEGAL NAME (FIRST, MIDDLE, LAST) LUPE N. GAONA				2. AKA'S (IF ANY)				3. DATE OF DEATH MARCH 07, 2011					
4. SEX MALE		5. SOCIAL SECURITY NUMBER 527-40-2170		6. DATE OF BIRTH 02-15-1932		7. AGE 79		8. MONTHS UNDER 1 YEAR		9. DAYS UNDER 1 DAY			
12. PLACE OF DEATH - HOSPITAL: <input type="checkbox"/> INPATIENT <input type="checkbox"/> E.R. OUTPATIENT <input type="checkbox"/> DEAD ON ARRIVAL				13. PLACE OF DEATH - OTHER THAN HOSPITAL: <input checked="" type="checkbox"/> NURSING HOME OR LONG TERM CARE FACILITY <input type="checkbox"/> RESIDENCE <input type="checkbox"/> HOSPICE FACILITY <input type="checkbox"/> OTHER									
14. FACILITY NAME (OR STREET ADDRESS IF NOT A FACILITY): COPPER MOUNTAIN INN						15. CITY, TOWN & ZIP CODE OR LOCATION OF DEATH GLOBE 85501			16. COUNTY OF DEATH GILA				
17. BIRTHPLACE (CITY AND STATE OR FOREIGN COUNTRY): MIAMI, ARIZONA				18. MARITAL STATUS AT TIME OF DEATH: WIDOWED		19. NAME OF SURVIVING SPOUSE (MAIDEN NAME IF WIFE)							
20. DECEDENT'S USUAL RESIDENCE STREET ADDRESS: 6098 PUERTO RICO AVE,				21. CITY AND COUNTY: MIAMI, GILA		22. STATE ARIZONA		23. ZIP CODE 85539		24. EVER IN THE ARMED FORCES YES			
25. WAS DECEDENT OF HISPANIC ORIGIN? <input type="checkbox"/> NO, NOT SPANISH, HISPANIC OR LATINO <input checked="" type="checkbox"/> YES, MEXICAN, MEXICAN AMERICAN, CHICANO <input type="checkbox"/> YES, PUERTO RICAN <input type="checkbox"/> YES, CUBAN <input type="checkbox"/> YES, OTHER (SPECIFY) <input type="checkbox"/> UNKNOWN		26. DECEDENT'S RACE(S): <input checked="" type="checkbox"/> WHITE <input type="checkbox"/> BLACK, AFRICAN AMERICAN <input type="checkbox"/> NATIVE HAWAIIAN <input type="checkbox"/> ASIAN INDIAN <input type="checkbox"/> CHINESE <input type="checkbox"/> FILIPINO <input type="checkbox"/> JAPANESE <input type="checkbox"/> GUAMANIAN OR CHAMORRO <input type="checkbox"/> KOREAN <input type="checkbox"/> VIETNAMESE <input type="checkbox"/> SAMOAN <input type="checkbox"/> AMERICAN INDIAN OR ALASKA NATIVE				27. IF AMERICAN INDIAN OR ALASKA NATIVE, SPECIFY UP TO 4 TRIBES PRIMARY OR ENROLLED TRIBE ADDITIONAL TRIBE ADDITIONAL TRIBE ADDITIONAL TRIBE		28. OCCUPATION: MILL SUPERVISOR					
29. FATHER'S NAME (FIRST, MIDDLE, LAST) NARCISO GAONA				30. MOTHER'S NAME (FIRST, MIDDLE, & LAST NAME PRIOR TO FIRST MARRIAGE) TERESA NAVARRO									
31. INFORMANT'S NAME BARBARA ANN JAMES				32. RELATIONSHIP DAUGHTER		33. INFORMANT'S MAILING ADDRESS P.O. BOX 491, MIAMI, ARIZONA 85539							
34. NAME AND ADDRESS OF FUNERAL FACILITY: MILES FUNERAL SERVICES MIAMI 309 LIVE OAK ST. MIAMI, AZ				35. FUNERAL DIRECTOR: JERRY W WARREN, FUNERAL DIRECTOR				36. LICENSE NUMBER F0391					
37. METHOD(S) OF DISPOSITION: BURIAL		38. NAME AND LOCATION OF 1st DISPOSITION FACILITY: MOUNTAIN BREEZE MEMORIAL GARDENS, MIAMI, ARIZONA				39. NAME AND LOCATION OF 2nd DISPOSITION FACILITY: NONE							
MEDICAL CERTIFICATION SECTION CAUSE OF DEATH PART I													
IMMEDIATE CAUSE OF DEATH		40. A PULMONARY FIBROSIS/CHRONIC OBSTRUCTIVE PULMONARY DISEASE						41. APPROXIMATE INTERVAL YEARS					
DUE TO OR AS A CONSEQUENCE OF		42. B						43. APPROXIMATE INTERVAL					
DUE TO OR AS A CONSEQUENCE OF		44. C						45. APPROXIMATE INTERVAL					
DUE TO OR AS A CONSEQUENCE OF		46. D						47. APPROXIMATE INTERVAL					
CAUSE OF DEATH PART II													
48. OTHER SIGNIFICANT CONDITIONS CONTRIBUTING TO DEATH BUT NOT RESULTING IN THE UNDERLYING CAUSES GIVEN ABOVE OSTEOARTHRITIS SHINGLES						49. INJURY? NO		50. INJURY AT WORK? NO		51. MANNER OF DEATH NATURAL DEATH			
						53. WAS AN AUTOPSY PERFORMED? NO		54. WERE AUTOPSY FINDINGS AVAILABLE TO COMPLETE THE CAUSE OF DEATH?					
CAUSE AND MANNER OF DEATH CERTIFICATION													
52. Certifying Physician/Nurse Practitioner/Physician's Assistant - To the best of my knowledge, death occurred due to the cause(s) and manner stated. <input type="checkbox"/> Medical Examiner/Tribal Law Enforcement Authority - On the basis of examination, and/or investigation, in my opinion, death occurred at the time, date, and place, and due to the cause(s) and manner stated.						55. NAME OF PERSON COMPLETING CAUSE OF DEATH: MICHAEL R. DURHAM, M.D.				56. DATE CERTIFIED 03-08-2011			
57. CERTIFIER'S ADDRESS: 703 EAST ASH GLOBE, AZ 85501						58. NAME OF REGISTRAR BETTY K VANTA				59. DATE REGISTERED 03-10-2011			

Date Issued: 06-08-2011

This is a true certification of the facts on file with the OFFICE OF VITAL RECORDS.
ARIZONA DEPARTMENT OF HEALTH SERVICES, PHOENIX, ARIZONA.
Revised 04/2010

PATRICIA ADAMS
ASSISTANT STATE REGISTRAR

This copy not valid unless prepared on a form displaying the State Seal and impressed with the raised seal of the issuing agency.

ANY ALTERATION OR ERASURE VOIDS THIS DOCUMENT

AS488880

Arizona
Department of
Health Services

CERTIFICATION OF VITAL RECORD

VERIFICATION BOX (HOLD BETWEEN THUMB AND FOREFINGER, OR BREATHE ON IT. COLOR WILL CHANGE TO BLUE AND THEN RETURN.)

STATE OF ARIZONA

STATE OF ARIZONA DEPARTMENT OF HEALTH SERVICES - OFFICE OF VITAL RECORDS CERTIFICATE OF DEATH

State File No. 102-2010-027544

1. DECEDENT'S LEGAL NAME (FIRST, MIDDLE, LAST) INES GAONA		2. AKA'S (IF ANY)		3. DATE OF DEATH AUGUST 01, 2010	
4. SEX FEMALE	5. SOCIAL SECURITY NUMBER 527-06-2969	6. DATE OF BIRTH 12-28-1936	7. AGE 73	8. MONTHS UNDER 1 YEAR 9. DAYS UNDER 1 DAY 10. HOURS 11. MINUTES	
12. PLACE OF DEATH - HOSPITAL <input type="checkbox"/> INPATIENT <input type="checkbox"/> E.R./OUTPATIENT <input type="checkbox"/> DEAD ON ARRIVAL		13. PLACE OF DEATH - OTHER THAN HOSPITAL <input checked="" type="checkbox"/> NURSING HOME OR LONG TERM CARE FACILITY <input type="checkbox"/> RESIDENCE <input type="checkbox"/> HOSPICE FACILITY <input type="checkbox"/> OTHER			
14. FACILITY NAME (OR STREET ADDRESS IF NOT A FACILITY) COPPER MOUNTAIN INN		15. CITY, TOWN & ZIP CODE OR LOCATION OF DEATH GLOBE 85501		16. COUNTY OF DEATH GILA	
17. BIRTHPLACE (CITY AND STATE OR FOREIGN COUNTRY) CHIHUAHUA, MEXICO		18. MARITAL STATUS AT TIME OF DEATH MARRIED		19. NAME OF SURVIVING SPOUSE (MAIDEN NAME IF WIFE) LUPE N. GAONA	
20. DECEDENT'S USUAL RESIDENCE STREET ADDRESS 6098 PUERTO RICO AVE.		21. CITY AND COUNTY MIAMI, GILA		22. STATE ARIZONA	23. ZIP CODE 85539
25. WAS DECEDENT OF HISPANIC ORIGIN? <input checked="" type="checkbox"/> YES, MEXICAN, MEXICAN AMERICAN, CHICANO <input type="checkbox"/> YES, PUERTO RICAN <input type="checkbox"/> YES, CUBAN <input type="checkbox"/> YES, OTHER (SPECIFY) <input type="checkbox"/> UNKNOWN		26. DECEDENT'S RACE(S) <input checked="" type="checkbox"/> WHITE <input type="checkbox"/> BLACK, AFRICAN AMERICAN <input type="checkbox"/> NATIVE HAWAIIAN <input type="checkbox"/> ASIAN INDIAN <input type="checkbox"/> CHINESE <input type="checkbox"/> FILIPINO <input type="checkbox"/> JAPANESE <input type="checkbox"/> GUAMANIAN OR CHAMORRO <input type="checkbox"/> KOREAN		27. IF AMERICAN INDIAN, OR ALASKA NATIVE, SPECIFY UP TO 4 TRIBES. PRIMARY OR ENROLLED TRIBE: ADDITIONAL TRIBE: ADDITIONAL TRIBE: ADDITIONAL TRIBE:	
28. OCCUPATION HOUSEKEEPING SUPERVISOR		29. FATHER'S NAME (FIRST, MIDDLE, LAST) ANTONIO CALLEROS			
30. MOTHER'S NAME (FIRST, MIDDLE & LAST NAME PRIOR TO FIRST MARRIAGE) INES ESPINOSA		31. INFORMANT'S NAME BARBARA ANN JAMES			
32. RELATIONSHIP DAUGHTER		33. INFORMANT'S MAILING ADDRESS P.O. BOX 491, MIAMI, ARIZONA 85539			
34. NAME AND ADDRESS OF FUNERAL FACILITY MILES FUNERAL SERVICES MIAMI 309 LIVE OAK ST. MIAMI, AZ		35. FUNERAL DIRECTOR JERRY W WARREN, FUNERAL DIRECTOR		36. LICENSE NUMBER F0391	
37. METHOD(S) OF DISPOSITION BURIAL		38. NAME AND LOCATION OF 1st DISPOSITION FACILITY MOUNTAIN BREEZE MEMORIAL GARDENS, MIAMI, ARIZONA		39. NAME AND LOCATION OF 2nd DISPOSITION FACILITY NONE	
IMMEDIATE CAUSE OF DEATH					
40. A ACUTE RECURRENT CEREBROVASCULAR ACCIDENT		41. APPROXIMATE INTERVAL UNKNOWN		42. B	
43. APPROXIMATE INTERVAL		44. C		45. APPROXIMATE INTERVAL	
46. APPROXIMATE INTERVAL		47. APPROXIMATE INTERVAL		48. D	
CAUSE OF DEATH PART B					
49. INJURY? NO		50. INJURY AT WORK? NO		51. MANNER OF DEATH NATURAL DEATH	
52. TIME OF DEATH 1310		53. WAS AN AUTOPSY PERFORMED? NO		54. WERE AUTOPSY FINDINGS AVAILABLE TO COMPLETE THE CAUSE OF DEATH?	
RENAL INSUFFICIENCY, HYPERTENSION, DIABETES, CARDIOVASCULAR DISEASE					
CAUSE AND MANNER OF DEATH CERTIFICATION					
55. NAME OF PERSON COMPLETING CAUSE OF DEATH MICHAEL R. DURHAM, M.D.		56. DATE CERTIFIED 08-02-2010		57. CERTIFIER'S ADDRESS 703 EAST ASH GLOBE, AZ 85501	
58. NAME OF REGISTRAR CECILIA BEJARANO		59. DATE REGISTERED 08-09-2010		60. OFFICE PHOENIX, ARIZONA	

Date Issued: 08-13-2010

This is a true certification of the facts on file with the OFFICE OF VITAL RECORDS, ARIZONA DEPARTMENT OF HEALTH SERVICES, PHOENIX, ARIZONA issued under the authority of A.R.S. 36-341, and by direction of:

PATRICIA ADAMS
ASSISTANT STATE REGISTRAR

This copy not valid unless prepared on a form displaying the State Seal and impressed with the raised seal of the issuing agency.

Arizona
Department of
Health Services

United States Department of the Interior
Bureau of Land Management
LANDS/RECREATION & PLANNING
ONE N CENTRAL AVE
PHOENIX, AZ 85004 -2203
Phone: 602-417-9200

Receipt

No: 2968786

Transaction #: 3056990

Date of Transaction: 02/14/2014

CUSTOMER:

PAT GAONA
4924 E CASPER ST
MESA, AZ 85205 US

LINE #	QTY	DESCRIPTION	REMARKS	UNIT PRICE	TOTAL
1	1.00	LOCATABLE MINERALS / MINING CLAIMS- NOT NEW-UNADJUD, ONE AUTH NO. ONLY / MINING CLAIM MONEY RECEIVED CASES: AMC47375/\$260.00	TRF (26)	- n/a -	260.00
TOTAL:					\$260.00

PAYMENT INFORMATION			
1	AMOUNT:	260.00	POSTMARKED: N/A
	TYPE:	CHECK	RECEIVED: 02/14/2014
	CHECK NO:	4272	
	NAME:	GAONA, PAT 4924 E CASPER ST MESA AZ 85205 US	

REMARKS

This receipt was generated by the automated BLM Collections and Billing System and is a paper representation of a portion of the official electronic record contained therein.



47375
116478

PHOENIX, ARIZONA
OCT 18 P 3:27
RECORDED

Recording requested by: Pat C GAONA Space above reserved for use by Recorder's Office
When recorded, mail to: Document prepared by:
Name: Pat C GAONA Name Pat C GAONA
Address: 4924 E Caspen ST Address 4924 E Caspen ST
City/State/Zip: Mesa Ariz 85205 City/State/Zip Mesa Ariz 85205
Property Tax Parcel/Account Number: 25685/25686

Quitclaim Deed


This Quitclaim Deed is made on _____, between
Lupe N GAONA, Ives C GAONA (deceased), Grantor, of 6098 Puerto Rico Ave
_____, City of Miami, State of Az 85539,
and Pat C GAONA, Barbara James Loy, Grantee, of 4924 E Caspen ST
_____, City of Mesa, State of Ariz 85205.

For valuable consideration, the Grantor hereby quitclaims and transfers all right, title, and interest held by the Grantor in the following described real estate and improvements to the Grantee, and his or her heirs and assigns, to have and hold forever, located at Gila, Pinal County
_____, City of _____, State of Ariz.:


AMC 47375	AMC 47381	AMC 47386	AMC 47391	AMC 116480
47376	47382	47387	47392	116481
47377	47383	47388	47393	116482
47378	47384	47389	AMC 116478	116483
47379	47385	47390	116479	116484
47380				

AMC 326745 - closed

Subject to all easements, rights of way, protective covenants, and mineral reservations of record, if any.
Taxes for the tax year of _____ shall be prorated between the Grantor and Grantee as of the date of recording of this deed.



To whom it may concern I Pat Gaona will be the only person added to this claim as of 10/18/2013.


10/18/13

RECEIVED
CLM. & PAT. OFFICE
2013 OCT 18 P 3:28
PHOENIX, ARIZONA

United States Department of the Interior
Bureau of Land Management
 LANDS/RECREATION & PLANNING
 ONE N CENTRAL AVE
 PHOENIX, AZ 85004 -2203
 Phone: 602-417-9200

Receipt

No: 2892711

Transaction #: 2979163	
Date of Transaction: 10/23/2013	
CUSTOMER:	
	PAT GAONA 4924 E CASPER ST MESA, AZ 85205 US

LINE #	QTY	DESCRIPTION	REMARKS	UNIT PRICE	TOTAL
1	1.00	LOCATABLE MINERALS / MINING CLAIMS- NOT NEW-UNADJUD, ONE AUTH NO. ONLY / MINING CLAIM MONEY RECEIVED CASES: AMC47375/\$260.00	TRF (26)	- n/a -	260.00
TOTAL:					\$260.00

PAYMENT INFORMATION			
1	AMOUNT:	260.00	POSTMARKED: N/A
	TYPE:	CHECK	RECEIVED: 10/18/2013
	CHECK NO:	4145	
	NAME:	GAONA, PAT 4924 E CASPER ST MESA AZ 85205 US	

REMARKS
TEMP RECEIPT 184556 ON 10/18/2013

This receipt was generated by the automated BLM Collections and Billing System and is a paper representation of a portion of the official electronic record contained therein.

FILED

2012 MAY 16 AM 10:17

ANITA ESCOBEDO, CLERK

BY _____ DEPUTY

LAW OFFICES

THOMPSON, MONTGOMERY & DeROSE

JERRY B. DeROSE No. 002932

102 NORTH BROAD STREET

P. O. BOX 2510

GLOBE, ARIZONA 85502-2510

(928)425-8111/FAX (928)425-8232

Attorney for: Pat Gaona

ARIZONA SUPERIOR COURT
GILA COUNTY

In Re the Matter of the Estate of

Lupe Gaona

Deceased

NO. PB 2011-00077

LETTERS OF PERSONAL
REPRESENTATIVE AND
ACCEPTANCE IN SUPERVISED
ADMINISTRATION

LETTERS OF PERSONAL REPRESENTATIVE

Pat Gaona is hereby appointed Personal Representative of the Estate of Lupe Gaona with the following restrictions: The Personal Representative's powers are restricted as provided in A.R.S. § 14-3504. All sales of real property of the Estate must be confirmed by the Court. The Personal Representative shall not exercise his power to make any distribution of the Estate without prior order of the Court. The Personal Representative is not permitted to expend money on behalf of the Estate, nor obligate the Estate, except as is permitted by the Court after application and notice.

WITNESS: May 16, 2012.

SEAL

Anita Escobedo
Clerk of the Gila County Superior Court

By: Jeresa Briggs
Deputy Clerk



When recorded, mail to:

PAT GAGNA

4924 E CASPER ST

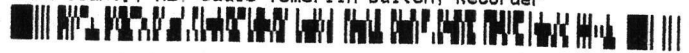
Mesa - Az 85205



Caption Heading: Letters of Personal Representative

RECEIVED
CLERK OF SUPERIOR COURT
2013 OCT 18 P 3:27
PHOENIX, ARIZONA

DO NOT REMOVE THIS PAGE, IT IS PART OF THE RECORDED DOCUMENT



ACCEPTANCE OF APPOINTMENT

STATE OF ARIZONA)
MARICOPA County) ss
~~GILA COUNTY~~)


I Pat Gaona accept the duties of Personal Representative of the Estate of Lupe Gaona deceased, and do solemnly swear that I will perform the duties as Personal Representative according to Law.

DATED Apr. 19 2012


Pat Gaona

Subscribed and sworn to before me the 19th day of April 2012 by Pat Gaona.


Notary Public



RECEIVED
2013 OCT 18 P 3:27
PHOENIX, ARIZONA

2013-011006


09/18/2013 01:11:3

Rec Fee: \$11.00

Gila County, Az, Sadie Jo Tomerlin, Recorder

Page: 1 of 7

Receipt #: 13-7303



When recorded mail to:

Jerry B. DeRose
Thompson, Montgomery + DeRose
P.O. Box 2510
Globe, AZ 85002-2510




CAPTION HEADING Deed of Distribution

This document is being re-recorded for the purpose of adding exhibit #.
with AMC #s.

It corrects document number 2013-010292 recorded on 8-28-13

2013 OCT 18 P 3:27
RECEIVED
GILA COUNTY, ARIZONA



When recorded mail to:

JERRY DEROSE
THOMPSON, MONTGOMERY
& DEROSE
P.O. Box 2510
Globe, AZ 85502-2510



CAPTION HEADING: Deed of Distribution

DO NOT REMOVE


This is part of the official document.



STATE OF ARIZONA)
County of MARICOPA)ss.

The foregoing instrument was acknowledged before me this 27th day of August
2013 by Pat Gaona as Personal Representative of the Estate.


Notary Public



Original of the foregoing
Hand delivered this 13 day of Sept 2013 to:

Gila County Superior Court
Clerk of the Court

Copies hand delivered this 13 day of Sept 2013 to:

Court Administration


Honorable Robert Duber II

Copy mailed this 13 day of Sept 2013 to:

Barbara A. Loy
PO Box 491
Miami, AZ 85539

By: 

RECEIVED
CLERK'S OFFICE
2013 OCT 18 P 3:27
PHOENIX, ARIZONA



LAW OFFICES
THOMPSON, MONTGOMERY & DEROSE
JERRY B. DEROSE No. 002932
102 NORTH BROAD STREET
P. O. BOX 2510
GLOBE, ARIZONA 85502-2510
(928)425-8111/FAX (928)425-8232

Attorney for: Pat Gaona

ARIZONA SUPERIOR COURT

GILA COUNTY

In Re the Matter of the Estate of

NO. PB 2011-00077

Lupe Gaona

DEED OF DISTRIBUTION


Deceased

The undersigned Personal Representative, in order to make distribution of the property of this Estate in compliance with Title 14 of Arizona Revised Statutes, hereby assigns, transfers and releases to Pat Gaona a single person and Barbara Loy, a married person as her sole and separate property, as tenants in common, all right, title and interest of Decedent Lupe Gaona and to the property described in the attached Quitclaim deed as Exhibit A.

Dated this 17 day of August 2013.

Pat Gaona
Personal Representative

2013 OCT 18 P 3:27



When recorded mail to:

Jerry B. DeRose
Thompson, Montgomery + DeRose
P.O. Box 2510
Globe, AZ 85502-2510




CAPTION HEADING Deed of Distribution

This document is being re-recorded for the purpose of adding exhibit
A, with AUC #5.

It corrects document number 2013-010291 recorded on 8-28-13

RECEIVED
2013 OCT 18 P 3:28
PHOENIX, ARIZONA



When recorded mail to:

JERRY DEROSE
THOMPSON, MONTGOMERY
& DEROSE
P.O. Box 2510
Globe, AZ 85502-2510



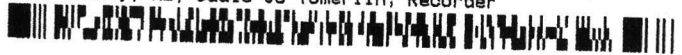
CAPTION HEADING: Deed of Distribution

DO NOT REMOVE

This is part of the official document.

RECEIVED
GILA COUNTY, ARIZONA
OCT 18 P 3:28





LAW OFFICES

THOMPSON, MONTGOMERY & DE ROSE

JERRY B. DE ROSE No. 002932

102 NORTH BROAD STREET

P. O. Box 2510

GLOBE, ARIZONA 85502-2510

(928)425-8111/FAX (928)425-8232

Attorney for: Pat Gaona

ARIZONA SUPERIOR COURT

GILA COUNTY

RECEIVED
2013 OCT 18 P 3:28
GILA COUNTY, ARIZONA

In Re the Matter of the Estate of

NO. PB 2011-00076


Ines Gaona


DEED OF DISTRIBUTION

Deceased

The undersigned Personal Representative, in order to make distribution of the property of this Estate in compliance with Title 14 of Arizona Revised Statutes, hereby assigns, transfers and releases to Pat Gaona a single person and Barbara Loy, a married person as her sole and separate property, as tenants in common, all right, title and interest of Decedent Ines Gaona and to the property described in the attached Quitclaim deed as Exhibit A.

Dated this 27 day of August 2013.



Pat Gaona
Personal Representative



STATE OF ARIZONA)
County of MARICOPA)ss.

The foregoing instrument was acknowledged before me this 27th day of August 2013 by Pat Gaona as Personal Representative of the Estate.

Pamela J. Walker
Notary Public



Original of the foregoing
Hand delivered this 13 day of Sept 2013 to:

Gila County Superior Court
Clerk of the Court

Copies hand delivered this 13 day of Sept 2013 to:

Court Administration

Honorable Robert Duber II

Copy mailed this 13 day of Sept 2013 to:

Barbara A. Loy
PO Box 491
Miami, AZ 85539

By: [Signature]

RECEIVED
CLERK OF SUPERIOR COURT
GILA COUNTY, ARIZONA
2013 OCT 18 P 3:28

1 LAW OFFICES
2 **THOMPSON, MONTGOMERY & DeROSE**
3 **JERRY B. DeROSE** No. 002932
4 102 NORTH BROAD STREET
5 P. O. BOX 2510
6 GLOBE, ARIZONA 85502-2510
7 (928)425-8111/FAX (928)425-8232

8 Attorney for: Pat Gaona

9 **ARIZONA SUPERIOR COURT**
10 **GILA COUNTY**

11 In Re the Matter of the Estate of

12 Ines Gaona

13 Deceased

14) NO. PB 2011-00076


15) NOTICE OF FILING SETTLEMENT
16) AGREEMENT AND ORDER
17)

18 The Petitioner Pat Gaona by and through Jerry B. DeRose of Thompson,
19 Montgomery & DeRose files the following attached pleadings for the Court's approval
20 and signature. A copy of this Notice and attachments were mailed to Barbara Loy this
21 date:

- 22 1. Settlement Agreement
23 2. Order

24 DATED this 21st day of June 2013.

25 **THOMPSON, MONTGOMERY & DeROSE**

26 
27 Jerry B. DeRose
Attorney at Law

2013 JUN 28 PM 3:28

1 Original of the foregoing
2 Hand delivered this 21 day of June 2013 to:

3 Gila County Superior Court
4 Clerk of the Court

5 Copies hand delivered this 21 day of June 2013 to:

6 Court Administration

7 Honorable Robert Duber II

8 Copy mailed this 21 day of June 2013 to:

9 Barbara Loy
10 PO Box 491
11 Miami, AZ 85539

12 By: 

RECEIVED
GILA COUNTY SUPERIOR COURT
2013 OCT 18 PM 3:28
CLERK, ADMIN.

1 LAW OFFICES
2 THOMPSON, MONTGOMERY & DEROSE
3 JERRY B. DEROSE No. 002932
4 102 NORTH BROAD STREET
5 P. O. BOX 2510
6 GLOBE, ARIZONA 85502-2510
7 (928)425-8111/FAX (928)425-8232

8 Attorney for: Pat Gaona

9 ARIZONA SUPERIOR COURT
10 GILA COUNTY

11 In Re the Matter of the Estate of

12 Ines Gaona

13 Deceased

14) NO. PB 2011-00076

15) SETTLEMENT AGREEMENT
16)
17)
18)
19)
20)
21)
22)
23)
24)
25)
26)
27)

14 Comes now Pat Gaona, the Personal Representative of the Estates of Lupe and
15 Ines Gaona, by and through his attorney Jerry B. DeRose of Thompson, Montgomery &
16 DeRose, and Barbara Loy, representing herself without counsel, and stipulate as
17 follows:
18

19 1. WHEREAS Pat Gaona and Barbara Loy are the sole heirs and
20 distributees of the Estates of Lupe Gaona and Ines Gaona; and

21 2. WHEREAS the parties on the 18th day of January 2013 entered into a
22 stipulation that was approved by the Court as an order resolving the issues existing
23 between the parties; and

24 3. WHEREAS the stipulation and order was not reduced to a signed order
25 and the parties have subsequent decided to rescind their original agreement and
26 entered into a new stipulated agreement; and

27 4. WHEREAS Barbara Loy is no longer represented by Counsel and further

1 acknowledges that she has not received any legal advice from Jerry DeRose or
2 members or employees of Thompson, Montgomery and DeRose and is making this
3 decision of her own free will without any pressure, threats or undue influence from
4 anyone; and

5 5. WHEREAS the parties believe that the new agreement will provide a more
6 permanent and stable arrangement between the parties and resolve the family dispute;

7 NOW, THEREFORE the parties agree was follows:

8 1. The agreement previously approved by the Court on January 18, 2013 is
9 rescinded.

10 1. Barbara Loy will receive all the real property in fee simple estate owned by
11 the Estate which consists of Lots 11, 12 & 13 of Lot 2 East Miami Townsite, Puerto Rico
12 Subdivision 27, further identified as parcel number 206-10-015 and parcel No. 206-10-
13 014, records of the Gila County Assessor. Barbara Loy will receive all of the
14 improvements and personal property located on the real property with the exception of
15 the specific items received by Pat Gaona described herein.

16 2. Barbara Loy will retain all the real property that she received as a result of
17 the deeds executed by the deceased Lupe Gaona on March 3, 2011 and recorded in
18 the office of the Gila County Recorder on March 5, 2011. Said quit claim deeds are
19 attached to the complaint filed on September 5, 2012 in the above entitled action as
20 Exhibit A.

21 3. Barbara Loy will further receive all the savings bonds in the names of the
22 decedents Lupe and Ines Gaona individually or jointly.

23 4. Barbara Loy will receive all the motor vehicles titled in the name of or
24 owned by the decedents with the exception of the pop-up camper. These vehicles will
25 include the international dump truck and the back hoe.

26 5. The Personal Representative Pat Gaona will receive the pop-up camper
27 and all funds previously distributed to him, including the amount of \$20, 00.00 in the

1 Estate's checking account and the balance of the Wells Fargo estate checking account,
2 account number ending in 1656. The parties acknowledge that the account balance as
3 of May 31, 2013 was \$15,125.82.

4 6. The parties will each receive interest a one-half interest in any mining
5 claims in Gila County Arizona owned by the decedent. The parties will own these as
6 tenants in common and each party shall be responsible to pay 50% of all filing fees,
7 taxes and assessments for the mining claims including all fees required to maintain and
8 secure the mining claims in their names.


9 7. The vulnerable adult financial exploitation complaints filed on September
10 5, 2012 against Barbara Loy will be dismissed with prejudice and each party waives
11 and releases any claims that party may have against the other party regarding the
12 Estate assets or the management of the Estate.

13 8. Each party will pay their own attorneys' fees incurred herein.


14 9. Both parties waive a final accounting and agree to close the Estate
15 executed by the Personal Representative.

16
17 SIGNED this 21st day of June 2013.

18
19 
20 Barbara Loy

21 
22 Ret Gaona

23 By:
24 THOMPSON, MONTGOMERY & DeROSE

25 
26 Jerry B. DeRose
27 Attorney for Personal Representative

2013 JUN 28 PM 3:28

1 Original of the foregoing
2 Hand delivered this 21 day of June 2013 to:

3 Gila County Superior Court
4 Clerk of the Court

5 Copies hand delivered this 21 day of June 2013 to:

6 Court Administration

7 Honorable Robert Duber II

8 Barbara Loy
9 PO Box 491
Miami, AZ 85539

10

11 By: 

12

13

14

15

16

17

18

19

20

21

22

23

24

25

26

27

JUN 21 2013 10:29 AM

FILED
AT _____ M

JUN 24 2013

ANITA ESCOBEDO, CLERK
BY [Signature] DEPUTY

LAW OFFICES
THOMPSON, MONTGOMERY & DeROSE
JERRY B. DeROSE No. 002932
102 NORTH BROAD STREET
P. O. BOX 2510
GLOBE, ARIZONA 85502-2510
(928)425-8111/FAX (928)425-8232

Attorney for: Pat Gaona

ARIZONA SUPERIOR COURT
GILA COUNTY

In Re the Matter of the Estate of) NO. PB 2011-00076
) ORDER
Ines Gaona)
)
Deceased)

The Court having reviewed the Settlement Agreement executed by the parties and good cause appearing;

IT IS HEREBY ORDERED that the Settlement Agreement is approved and adopted as an Order of the Court. Barbara Loy is awarded the real property contained in the Settlement Agreement. The Personal Representative is authorized to execute any and all documents to transfer title of the property to her.

Each party will pay their own attorneys' fees incurred herein.

Both parties waive a final accounting and agree to close the Estate executed by the Personal Representative.

The Complaint filed against Barbara Loy for financial exploitation on September 5, 2012 is dismissed with prejudice.

ORDERED this 24th day of June 2013.

[Signature]
HONORABLE ROBERT DUBER II

cc
DeRose
Loy

CERTIFICATION OF VITAL RECORD

STATE OF ARIZONA

STATE OF ARIZONA
DEPARTMENT OF HEALTH SERVICES - OFFICE OF VITAL RECORDS
CERTIFICATE OF DEATH

State File NO. 102-2011-008519

1. DECEDENT'S LEGAL NAME (FIRST, MIDDLE, LAST) LUPE N. GAONA				2. AKA'S (IF ANY)				3. DATE OF DEATH MARCH 07, 2011			
4. SEX MALE		5. SOCIAL SECURITY NUMBER [REDACTED]		6. DATE OF BIRTH 02-15-1932		7. AGE 79		8. MONTHS [REDACTED]		9. DAYS [REDACTED]	
12. PLACE OF DEATH - HOSPITAL: <input type="checkbox"/> INPATIENT <input type="checkbox"/> E.R./OUTPATIENT <input type="checkbox"/> DEAD ON ARRIVAL				13. PLACE OF DEATH - OTHER THAN HOSPITAL: <input checked="" type="checkbox"/> NURSING HOME OR LONG TERM CARE FACILITY <input type="checkbox"/> RESIDENCE <input type="checkbox"/> HOSPICE FACILITY <input type="checkbox"/> OTHER				10. HOURS [REDACTED]		11. MINUTES [REDACTED]	
14. FACILITY NAME (OR STREET ADDRESS IF NOT A FACILITY): COPPER MOUNTAIN INN						15. CITY, TOWN & ZIP CODE OR LOCATION OF DEATH GLOBE 85501			16. COUNTY OF DEATH GILA		
17. BIRTHPLACE (CITY AND STATE OR FOREIGN COUNTRY): MIAMI, ARIZONA				18. MARITAL STATUS AT TIME OF DEATH WIDOWED		19. NAME OF SURVIVING SPOUSE (MAIDEN NAME IF WIFE)					
20. DECEDENT'S USUAL RESIDENCE STREET ADDRESS: 6098 PUERTO RICO AVE,				21. CITY AND COUNTY MIAMI, GILA		22. STATE ARIZONA		23. ZIP CODE 85539		24. EVER IN THE ARMED FORCES YES	
25. WAS DECEDENT OF HISPANIC ORIGIN? <input type="checkbox"/> NO, NOT SPANISH, HISPANIC OR LATINO <input checked="" type="checkbox"/> YES, MEXICAN, MEXICAN AMERICAN, CHICANO <input type="checkbox"/> YES, PUERTO RICAN <input type="checkbox"/> YES, CUBAN <input type="checkbox"/> YES, OTHER (SPECIFY) <input type="checkbox"/> UNKNOWN		26. DECEDENT'S RACE(S): <input checked="" type="checkbox"/> WHITE <input type="checkbox"/> BLACK, AFRICAN AMERICAN <input type="checkbox"/> NATIVE HAWAIIAN <input type="checkbox"/> ASIAN INDIAN <input type="checkbox"/> CHINESE <input type="checkbox"/> FILIPINO <input type="checkbox"/> JAPANESE <input type="checkbox"/> GUAMANIAN OR CHAMORRO <input type="checkbox"/> KOREAN <input type="checkbox"/> VIETNAMESE <input type="checkbox"/> SAMOAN <input type="checkbox"/> AMERICAN INDIAN OR ALASKA NATIVE				27. IF AMERICAN INDIAN OR ALASKA NATIVE SPECIFY UP TO 4 TRIBES PRIMARY OR ENROLLED TRIBE [REDACTED] ADDITIONAL TRIBE [REDACTED] ADDITIONAL TRIBE [REDACTED] ADDITIONAL TRIBE [REDACTED]		28. OCCUPATION: MILL SUPERVISOR			
29. FATHER'S NAME (FIRST, MIDDLE, LAST) NARCISSE GAONA				30. MOTHER'S NAME (FIRST, MIDDLE, & LAST NAME PRIOR TO FIRST MARRIAGE) TERESA NAVARRO				31. INFORMANT'S NAME BARBARA ANN JAMES			
32. RELATIONSHIP DAUGHTER				33. INFORMANT'S MAILING ADDRESS P.O. BOX 491, MIAMI, ARIZONA 85539							
34. NAME AND ADDRESS OF FUNERAL FACILITY: MILES FUNERAL SERVICES MIAMI 309 LIVE OAK ST. MIAMI, AZ				35. FUNERAL DIRECTOR: JERRY W WARREN, FUNERAL DIRECTOR				36. LICENSE NUMBER F0391			
37. METHOD(S) OF DISPOSITION BURIAL		38. NAME AND LOCATION OF 1st DISPOSITION FACILITY: MOUNTAIN BREEZE MEMORIAL GARDENS, MIAMI, ARIZONA				39. NAME AND LOCATION OF 2nd DISPOSITION FACILITY: NONE		40. A PULMONARY FIBROSIS/CHRONIC OBSTRUCTIVE PULMONARY DISEASE			
41. APPROXIMATE INTERVAL: YEARS		42. B PULMONARY FIBROSIS/CHRONIC OBSTRUCTIVE PULMONARY DISEASE				43. APPROXIMATE INTERVAL: YEARS		44. C PULMONARY FIBROSIS/CHRONIC OBSTRUCTIVE PULMONARY DISEASE			
45. APPROXIMATE INTERVAL: YEARS		46. D PULMONARY FIBROSIS/CHRONIC OBSTRUCTIVE PULMONARY DISEASE				47. APPROXIMATE INTERVAL: YEARS		48. APPROXIMATE INTERVAL: YEARS			
CAUSE OF DEATH PART II											
49. INJURY? NO						50. INJURY AT WORK? NO		51. MANNER OF DEATH NATURAL DEATH		52. TIME OF DEATH 1930	
53. WAS AN AUTOPSY PERFORMED? NO						54. WERE AUTOPSY FINDINGS AVAILABLE TO COMPLETE THE CAUSE OF DEATH? NO					
CAUSE AND MANNER OF DEATH CERTIFICATION											
55. NAME OF PERSON COMPLETING CAUSE OF DEATH: MICHAEL R. DURHAM, M.D.						56. DATE CERTIFIED 03-08-2011		57. CERTIFIER'S ADDRESS: 703 EAST ASH GLOBE, AZ 85501			
58. NAME OF REGISTRAR: BETTY K VANTA						59. DATE REGISTERED 03-10-2011		60. DATE ISSUED: 06-08-2011			

This is a true certification of the facts on file with the OFFICE OF VITAL RECORDS,
ARIZONA DEPARTMENT OF HEALTH SERVICES, PHOENIX, ARIZONA.
Revised 04/2010

Patricia Adams
PATRICIA ADAMS
ASSISTANT STATE REGISTRAR

Arizona
Department of
Health Services

This copy not valid unless prepared on a form displaying the State Seal and impressed with the raised seal of the issuing agency.

ANY ALTERATION OR ERASURE VOIDS THIS DOCUMENT

CERTIFICATION OF VITAL RECORD

"VERIFICATION BOX" (HOLD BETWEEN THUMB AND FOREFINGER, OR BREATHE ON IT. COLOR WILL CHANGE TO BLUE AND THEN RETURN.)

STATE OF ARIZONA

STATE OF ARIZONA DEPARTMENT OF HEALTH SERVICES - OFFICE OF VITAL RECORDS CERTIFICATE OF DEATH

State File No. 102-2010-027544

1. DECEDENT'S LEGAL NAME (FIRST, MIDDLE, LAST) INES GAONA		2. AKA'S (IF ANY)		3. DATE OF DEATH AUGUST 01, 2010	
4. SEX FEMALE	5. BIRTHPLACE (CITY AND STATE OR FOREIGN COUNTRY) CHIHUAHUA, MEXICO	6. DATE OF BIRTH 12-28-1936	7. AGE 73	8. MONTHS 9. DAYS 10. HOURS 11. MINUTES	
12. PLACE OF DEATH - HOSPITAL <input type="checkbox"/> INPATIENT <input type="checkbox"/> E.R./OUTPATIENT <input type="checkbox"/> DEAD ON ARRIVAL		13. PLACE OF DEATH - OTHER THAN HOSPITAL <input checked="" type="checkbox"/> NURSING HOME OR LONG TERM CARE FACILITY <input type="checkbox"/> RESIDENCE <input type="checkbox"/> HOSPICE FACILITY <input type="checkbox"/> OTHER			
14. FACILITY NAME (OR STREET ADDRESS IF NOT A FACILITY) COPPER MOUNTAIN INN		15. CITY, TOWN & ZIP CODE OR LOCATION OF DEATH GLOBE 85501		16. COUNTY OF DEATH GILA	
17. BIRTHPLACE (CITY AND STATE OR FOREIGN COUNTRY) CHIHUAHUA, MEXICO		18. MARITAL STATUS AT TIME OF DEATH MARRIED		19. NAME OF SURVIVING SPOUSE (MAIDEN NAME IF WIFE) LUPE N. GAONA	
20. DECEDENT'S USUAL RESIDENCE STREET ADDRESS 6098 PUERTO RICO AVE.		21. CITY AND COUNTY MIAMI, GILA		22. STATE ARIZONA	23. ZIP CODE 85539
25. WAS DECEDENT OF HISPANIC ORIGIN? <input type="checkbox"/> NO, NOT SPANISH, HISPANIC OR LATINO <input checked="" type="checkbox"/> YES, MEXICAN, MEXICAN AMERICAN, CHICANO <input type="checkbox"/> YES, PUERTO RICAN <input type="checkbox"/> YES, CUBAN <input type="checkbox"/> YES, OTHER (SPECIFY) <input type="checkbox"/> UNKNOWN		26. DECEDENT'S RACE(S) <input checked="" type="checkbox"/> WHITE <input type="checkbox"/> BLACK, AFRICAN AMERICAN <input type="checkbox"/> NATIVE HAWAIIAN <input type="checkbox"/> ASIAN INDIAN <input type="checkbox"/> CHINESE <input type="checkbox"/> FILIPINO <input type="checkbox"/> JAPANESE <input type="checkbox"/> GUAMANIAN OR CHAMORRO <input type="checkbox"/> KOREAN		27. IF AMERICAN INDIAN, OR ALASKA NATIVE, SPECIFY UP TO 4 TRIBES. PRIMARY OR ENROLLED TRIBE: ADDITIONAL TRIBE: ADDITIONAL TRIBE: ADDITIONAL TRIBE:	
28. OCCUPATION HOUSEKEEPING SUPERVISOR		30. MOTHER'S NAME (FIRST, MIDDLE & LAST NAME PRIOR TO FIRST MARRIAGE) INES ESPINOSA			
29. FATHER'S NAME (FIRST, MIDDLE, LAST) ANTONIO CALLEROS		31. INFORMANT'S NAME BARBARA ANN JAMES		32. RELATIONSHIP DAUGHTER	
34. NAME AND ADDRESS OF FUNERAL FACILITY MILES FUNERAL SERVICES MIAMI 309 LIVE OAK ST. MIAMI, AZ		33. INFORMANT'S MAILING ADDRESS P O BOX 491, MIAMI, ARIZONA 85539		35. FUNERAL DIRECTOR JERRY W WARREN, FUNERAL DIRECTOR	
37. METHOD(S) OF DISPOSITION BURIAL		38. NAME AND LOCATION OF 1st DISPOSITION FACILITY MOUNTAIN BREEZE MEMORIAL GARDENS, MIAMI, ARIZONA		36. LICENSE NUMBER F0391	
39. NAME AND LOCATION OF 2nd DISPOSITION FACILITY NONE					
CAUSE OF DEATH PART I					
40. A. ACUTE RECURRENT CEREBROVASCULAR ACCIDENT		41. APPROXIMATE INTERVAL UNKNOWN			
42. B.		43. APPROXIMATE INTERVAL			
44. C.		45. APPROXIMATE INTERVAL			
46. D.		47. APPROXIMATE INTERVAL			
CAUSE OF DEATH PART II					
48. OTHER SIGNIFICANT CONDITIONS CONTRIBUTING TO DEATH BUT NOT RESULTING IN THE UNDERLYING CAUSES GIVEN ABOVE RENAL INSUFFICIENCY, HYPERTENSION, DIABETES, CARDIOVASCULAR DISEASE		49. INJURY? NO		50. INJURY AT WORK? NO	
		51. MANNER OF DEATH NATURAL DEATH		52. TIME OF DEATH 1310	
		53. WAS AN AUTOPSY PERFORMED? NO		54. WERE AUTOPSY FINDINGS AVAILABLE TO COMPLETE THE CAUSE OF DEATH?	
CAUSE AND MANNER OF DEATH CERTIFICATION					
55. NAME OF PERSON COMPLETING CAUSE OF DEATH MICHAEL R. DURHAM, M.D.		56. DATE CERTIFIED 08-02-2010			
57. CERTIFIER'S ADDRESS 703 EAST ASH GLOBE, AZ 85501		58. NAME OF REGISTRAR CECILIA BEJARANO		59. DATE REGISTERED 08-09-2010	

Date Issued: 08-13-2010

This is a true certification of the facts on file with the OFFICE OF VITAL RECORDS, ARIZONA DEPARTMENT OF HEALTH SERVICES, PHOENIX, ARIZONA issued under the authority of A.R.S. 36-341, and by direction of:

Patricia Adams
PATRICIA ADAMS
ASSISTANT STATE REGISTRAR

This copy not valid unless prepared on a form displaying the State Seal and impressed with the raised seal of the issuing agency.

ANY ALTERATION OR ERASURE VOIDS THIS DOCUMENT

Arizona
Department of
Health Services

95-662268

STATE OF ARIZONA)
) ss.
COUNTY OF GILA)

CLERK'S CERTIFICATE

I MARGARET TOOT, Clerk of the Superior Court in and for the County of Gila, State of Arizona, hereby certify the within and foregoing to be a full, true and correct copy of the Order Approving Final Account and Decree of Settlement and Distribution of Estate of John V. Bustamante, (aka Juan V. Bustamante) in PR 91-072 as the same remains of record and on file in the office of said clerk.

IN WITNESS WHEREOF, I have hereunto set my hand and affixed the Seal of said Court this 21st day of February, 1995.



MARGARET TOOT
Clerk of the Superior Court

By: Barbara Denton
Barbara Denton
Deputy Clerk

9:00 A.M.
PHOENIX, ARIZONA

MAY 7 1995

**MICROFILMED/
INDEXED**

FEE# 95-664268 M \$9.00 env.
RECORDED AT THE REQUEST OF ck#5702
PAGES 5

When recorded mail to:

J. Dee Flake
Attorney at Law
P.O. Box 1042
Globe, AZ 85502

DATE 2-24-94 TIME 10:35
OFFICIAL RECORDS OF GILA COUNTY, AZ
LINDA HAUGHT ORTEGA, RECORDER

BY Jeressa M. Xriaga, Deputy

This space reserved for recording information

CAPTION HEADING: Decree of Settlement and
Distribution of Estate
(of John V. Bustamante)

DO NOT REMOVE

This is part of the official document.

9:00 A.M.
PHOENIX, ARIZONA

MAY 2 '95

RECORDED
INDEXED

FLAKE & LITTLE

J. DEE FLAKE
CULLEN A. LITTLE
1886-1979

ATTORNEYS AT LAW
110 NORTH BROAD STREET
GLOBE, ARIZONA

May 3, 1995

TELEPHONE
(602) 425-5484
MAILING ADDRESS
POST OFFICE BOX 1042
GLOBE, ARIZONA 85501

United States Dept. of the Interior
Bureau of Land Management
Arizona State Office
P.O. Box 16563
Phoenix, AZ 85011

Attention: Mr. Tom Reitmeyer

Re: Estate of John V. Bustamante
A MC 47375 through A MC 47393
A MC 116478 through A MC 116484

Dear Mr. Reitmeyer:


Thank you for your telephone call to my office this morning to let us know about the transfer fee and the additional information you require regarding the above claims. A check in the amount of \$130.00 representing the transfer fee of \$5.00 per claim is enclosed.

You are correct in stating that L. W. Hardy has an interest in these claims. Only the interest of Mr. Bustamante in the claims is being transferred to the nine devisees of his Will. The address for notices regarding the interest of Mr. Bustamante's devisees is:

Mrs. Ines C. Gaona
P.O. Box 491
Miami, Arizona 85539

Mr. Bustamante signed his Will, John V. Bustamante; therefore, we used this name on the probate; however, he also used the names of Juan V. Bustamante, Jr., and John V. Bustamante, Jr. John V. Bustamante, Juan V. Bustamante, Jr., and John V. Bustamante, Jr., are one and the same person.

Yours very truly,


J. Dee Flake
Attorney at Law

JDF:jb

Enclosure

PHOENIX, ARIZONA
9:00 A.M.

MAY 5 '95

FLAKE & LITTLE

J. DEE FLAKE
CULLEN A. LITTLE
1886-1979

ATTORNEYS AT LAW
110 NORTH BROAD STREET
GLOBE, ARIZONA

TELEPHONE
(602) 425-5484
MAILING ADDRESS
POST OFFICE BOX 1042
GLOBE, ARIZONA 85501

May 1, 1995

United States Dept. of the Interior
Bureau of Land Management
Arizona State Office
P.O. Box 16563
Phoenix, AZ 85011

Re: Estate of John V. Bustamante
A MC 47375 through A MC 47393
A MC 116478 through A MC 116484

Dear Sir or Madam:


I am enclosing a copy of Decree of Settlement and Distribution of Estate of John V. Bustamante as issued by the Gila County Superior Court and recorded in the Office of the Gila County Recorder at Fee Number 95-662268 on February 24, 1995.

Mr. Bustamante's interest in the mining claims listed above and more specifically described in the Decree were distributed to his brothers and sisters, Alexander Bustamante, Arminda Flores, Elodia Erbisti, Bertha Leichtamer, Josephine Martinez, Estella Schelemer, Ernest Bustamante, and Jesus Bustamante, and to Ines C. Gaona, with each of them receiving a one-ninth interest in Mr. Bustamante's interest in the claims.

Is anything further required to change your records to reflect the distribution of Mr. Bustamante's interest to these people?

Any assistance you can give will be greatly appreciated.

Yours very truly,


J. Dee Flake
Attorney at Law

JDF:jb

Enclosure

PHOENIX, ARIZONA
9:00 A.M.

MAY 2 '95

RECEIVED
MAY 2 1995
BUREAU OF LAND MANAGEMENT
PHOENIX, ARIZONA

UNITED STATES
DEPARTMENT OF THE INTERIOR
BUREAU OF LAND MANAGEMENT

RECEIPT AND ACCOUNTING ADVICE

NO. 2103788 04

WB/AZ

05/08/95

OK
130.00

2 3 12

Subject: TRANSFER OF INTEREST (26)

Applicant:

INES C GADNA
BOX 491
MIAMI AZ. 85539

Remitter:

THE ESTATE OF JOHN C. BUSTAMANTE
30250 SHORE LINE DR
MENIFEE CA 92355
CK. 0618 714-679-9364

Assignor:

LEASE MANAGEMENT DATA										<input type="checkbox"/> NEW	<input type="checkbox"/> UPDATE	<input type="checkbox"/> PAYMENT
ORIGINAL SERIAL NO.	ASG.	TYPE	ST.	CTY.	FUND SYMBOL				ACRES/UNITS	RATE		
AMC 47375, ET AL												
AMOUNT	ANV. DATE	EXP. DATE	BILL CYC.	S/C	DISTRICT	NEXT BILL	MISC. DATA	U of M	ACTUAL UNITS			
ASSIGNMENT SERIAL NO.	ASG.	TYPE	ST.	CTY.	FUND SYMBOL				ACRES/UNITS	RATE		
AMOUNT	ANV. DATE	EXP. DATE	BILL CYC.	S/C	DISTRICT	NEXT BILL	MISC. DATA	U of M	ACTUAL UNITS			
APPLY REMITTANCE										Remarks:		
ACTION	FUND SYMBOL	CTY.	AMOUNT									
FILING FEE												
RENTAL												
UNEARNED												
REFUND												
TOTAL												
AMOUNT DUE				BY:						DATE:		
<input type="checkbox"/> Lease in Escrow?				FOR MMS USE ONLY								
<input type="checkbox"/> KGS? Of Interest?												
<input type="checkbox"/> Auto Escalates? Operating Rights?												
<input type="checkbox"/> Auto Renew? Operator												
				BILLEE		FOREST REFUGE						
				NUMBER								
				OCS SECTION								
				CODE								

95-662268

COPY

IN THE SUPERIOR COURT OF THE STATE OF ARIZONA

IN AND FOR THE COUNTY OF GILA

1995 FEB 10 PM 12:19

IN THE MATTER OF THE ESTATE)

47375

116478

MARGARET TOOT CLERK

OF)

No. PR-91-072 BY _____ DEPUTY

JOHN V. BUSTAMANTE, also)
known as JUAN V. BUSTAMANTE,)
Deceased.)ORDER APPROVING FINAL
ACCOUNT AND DECREE OF
SETTLEMENT AND
DISTRIBUTION OF ESTATE

The Petition for Approval of Final Account and for
Decree of Settlement and Distribution of Estate by Co-Personal
Representatives having been considered by the Court, the Court
finds as follows:

1. Notice has been given as required by law.
2. Petitioners are the duly appointed and acting Co-Personal
Representatives of this estate.
3. An inventory and appraisal of the property of the estate
has been prepared and filed or served in compliance with
A.R.S. Section 14-3706.
4. Notice to creditors has been published, and the time for
presenting claims that arose prior to the death of the
decedent has expired.
5. All expenses of administration thus far incurred, and all
taxes and claims that have accrued against the estate have
been paid or satisfactory arrangements have been made for
payment of the same with the exception of the final
attorney's fees and commission due the Co-Personal
Representatives.
6. The Co-Personal Representatives have requested that they
be allowed to retain \$3,000.00 for payment of the 1994
taxes on the remaining real property belonging to the
estate and for the 1995 fees due the Bureau of Land
Management on the mining claims.
7. With reference to the petition of CARLA GARCIA and SARITA
GARCIA, requesting distribution of \$5,000.00 each from the
estate, referred from Division II of this Court for final
determination, this Court finds that the previous distri-
bution of \$2,500.00 each represents distribution in full
to CARLA GARCIA and SARITA GARCIA pursuant to this Court's
interpretation of the intent of the decedent's Will.

ENTERED IN COMPUTER

5-10-95

TR

YMT

J. DEE FLAKE
ATTORNEY AT LAW
STATE BAR #02168
110 NORTH BROAD STREET - P. O. BOX 1042
GLOBE, ARIZONA 85502
(602) 425-5484

- 1 8. The Co-Personal Representatives have filed a Final Account
2 and Schedule of Distribution.
- 3 9. No objections have been filed to the Final Account and the
4 account is complete and correct.
- 5 0. As shown on the Schedule of Distribution attached to the
6 petition, the property of the estate consists of \$56,383.90
7 in cash, the decedent's interest in 26 unpatented mining
8 claims located in Gila County, Arizona, described as
9 follows:

10 Santa Rosa #1 through #4, A MC 47375 - A MC 47378
11 Bronx Copper #1 through #10 and Fraction A MC 47379 -
12 A MC 47389
13 Molybdenum #1 through #4, A MC 47390 - A MC 47393
14 Gap #1 through #7, A MC 116478 - A MC 116484

15 AND the following described real estate:

16 Lots 324 and 322 of Block 10, Miami Townsite, Gila County,
17 Arizona.

18 The distributees entitled thereto as shown on the petition
19 are ALEXANDER BUSTAMANTE, ARMIDA FLORES, ELODIA ERBISTI,
20 BERTHA LEICHTAMER, JOSEPHINE MARTINEZ, ESTELLA SCHELEMER,
21 ERNEST BUSTAMANTE, JESUS BUSTAMANTE and INES C. GAONA, with
22 each of said distributees entitled to receive an undivided
23 one-ninth (1/9) interest in the above described mining
24 claims and real property and with seven of the distributees
25 to receive \$6,264.88 each in cash and two of the
26 distributees to receive \$6,264.87 each in cash.

27 IT IS, THEREFORE, ORDERED that:

28 (1) Pursuant to the Court's interpretation of the
terms of the decedent's Will, no further distribution is due
CARLA GARCIA or SARITA GARCIA.

(2) The Final Account and the proposed payment to J.
Dee Flake of \$4,000.00 for attorney's fees and costs advanced
is approved.

(3) The Co-Personal Representatives are authorized
to hold the sum of \$3,000.00 for payment of the 1994 taxes on
the remaining real property belonging to the estate and for the
fees due the Bureau of Land Management on the mining claims in
1995 and shall account to the other devisees of the estate for
expenditures from the funds reserved.

/ / /


(4) Distribution of the remaining vehicles of the estate to ALEXANDER BUSTAMANTE and INES C. GAONA in lieu of commission is approved.

(5) The property of the estate is hereby distributed to the persons and in the manner set forth above.

(6) Any other property hereafter received or discovered, shall be distributed to ALEXANDER BUSTAMANTE, ARMIDA FLORES, ELODIA ERBISTI, BERTHA LEICHTAMER, JOSEPHINE MARTINEZ, ESTELLA SCHELEMER, ERNEST BUSTAMANTE, JESUS BUSTAMANTE, and INES C. GAONA, share and share alike.

(7) Upon filing evidence that distribution has been completed, the Co-Personal Representatives and Merchants Mutual Bonding Company, the surety on their bond, shall be discharged from further claim or demand of any interested person.

DATED: February 10, 1995.



Judge of the Superior Court

J. DEE FLAKE
ATTORNEY AT LAW
STATE BAR #02168
110 NORTH BROAD STREET - P. O. Box 1042
GLOBE, ARIZONA 85502
(502) 425-5484

9:00 A.M.
PHOENIX, ARIZONA

MAY 7 '95

NOTICE!!

These documents have been scanned!

Do not place un-scanned documents beneath this notice!

Do not remove this notice from this file!

GPO Jacket No. 560-102
Print Order 61549
Rise Business Services, LLC
Job=AZ15 9/20/2019



Box Number= AZ15261



Claim Begin-End: AMC047375-AMC047393

4 Annual Filings



AZ15261-3

AMC047300-AMC048521

DEPARTMENT OF THE INTERIOR
BUREAU OF LAND MANAGEMENT
MINING CLAIMS

Run Date/Time: 8/21/2019

MC Maintenance Fees Paid Through the BLM Pay Portal
(by Date Paid)

Page 172 Of 184

CBS Receipt: 4537141

Printed For Lead File # AMC47375

Agency Tracking ID: 1566248941

Assessment Year: 2020

Number of BLM Serial Nr: 26

Paid On: 8/19/2019

Total Amount Paid: \$4,290.00

Claim Name	BLM Serial No	Lead File No	Amount Paid
SANTA ROSA #1	AMC47375	AMC47375	\$165.00
SANTA ROSA #2	AMC47376	AMC47375	\$165.00
SANTA ROSA #3	AMC47377	AMC47375	\$165.00
SANTA ROSA #4	AMC47378	AMC47375	\$165.00
BRONX COPPER #1	AMC47379	AMC47375	\$165.00
BRONX COPPER #2	AMC47380	AMC47375	\$165.00
BRONX COPPER #3	AMC47381	AMC47375	\$165.00
BRONX COPPER #4	AMC47382	AMC47375	\$165.00
BRONX COPPER #5	AMC47383	AMC47375	\$165.00
BRONX COPPER #6	AMC47384	AMC47375	\$165.00
BRONX COPPER #7	AMC47385	AMC47375	\$165.00
BRONX COPPER #8	AMC47386	AMC47375	\$165.00
BRONX COPPER #9	AMC47387	AMC47375	\$165.00
BRONX COPPER #10	AMC47388	AMC47375	\$165.00
BRONX FRACTION	AMC47389	AMC47375	\$165.00
MOLYBDENUM #1	AMC47390	AMC47375	\$165.00
MOLYBDENUM #2	AMC47391	AMC47375	\$165.00
MOLYBDENUM #3	AMC47392	AMC47375	\$165.00
MOLYBDENUM #4	AMC47393	AMC47375	\$165.00
GAP #1	AMC116478	AMC116478	\$165.00
GAP #2	AMC116479	AMC116478	\$165.00
GAP #3	AMC116480	AMC116478	\$165.00
GAP #4	AMC116481	AMC116478	\$165.00
GAP #5	AMC116482	AMC116478	\$165.00

NO WARRANTY IS MADE BY BLM FOR USE OF THE DATA FOR PURPOSES NOT INTENDED BY BLM

DEPARTMENT OF THE INTERIOR
BUREAU OF LAND MANAGEMENT
MINING CLAIMS

Run Date/Time: 8/21/2019

MC Maintenance Fees Paid Through the BLM Pay Portal
(by Date Paid)

Page 173 Of 184

GAP #6	AMC116483	AMC116478	\$165.00
GAP #7	AMC116484	AMC116478	\$165.00

United States Department of the Interior
Bureau of Land Management
 BUSINESS & SUPPORT SVCS DIV
 ONE N CENTRAL AVE SUITE 800
 PHOENIX, AZ 85004 -4427
 Phone: 602-417-9200

Receipt

No:

4537141

Transaction #: 4658059

Date of Transaction: 08/19/2019

CUSTOMER:

JEFFREY LOHMAN
 4740 GREEN RIVER ROAD
 CORONA, CA 92880 US

LINE #	QTY	DESCRIPTION	REMARKS	UNIT PRICE	TOTAL
1	1.00	LOCATABLE MINERALS / MINING CLAIMS- NOT NEW-UNADJUD, ONE AUTH NO. ONLY / MINING CLAIM MONEY RECEIVED CASES: AMC116478/\$4290.00		- n/a -	4290.00
TOTAL:					\$4,290.00

PAYMENT INFORMATION

NOTE: Items will appear on credit card statement as "BLM O Mining Claim".

1	AMOUNT:	4290.00	POSTMARKED:	N/A
	TYPE:	CREDIT CARD	RECEIVED:	08/19/2019
	NAME:	JEFFREY LOHMAN 4740 GREEN RIVER ROAD CORONA CA 92880 US		
	CARD NO:	XXXXXXXXXXXX7958	AUTH CODE:	087895
	NAME ON CARD:	JEFFREY LOHMAN		
	SIGNATURE:	INTERNET		

REMARKS

This receipt was generated by the automated BLM Collections and Billing System and is a paper representation of a portion of the official electronic record contained therein.

DEPARTMENT OF THE INTERIOR
BUREAU OF LAND MANAGEMENT
MINING CLAIMS

Run Date/Time: 9/11/2018

MC Maintenance Fees Paid Through the BLM Pay Portal
(by Date Paid)

Page 214 Of 723

CBS Receipt: 4244214

Printed For Lead File # **AMC47375**

Agency Tracking ID: 1535136419

Assessment Year: 2019

Paid On: 8/24/2018

Number of BLM Serial Nr: 26

Total Amount Paid: \$4,030.00

Claim Name	BLM Serial No	Lead File No	Amount Paid
SANTA ROSA #1	AMC47375	AMC47375	\$155.00
SANTA ROSA #2	AMC47376	AMC47375	\$155.00
SANTA ROSA #3	AMC47377	AMC47375	\$155.00
SANTA ROSA #4	AMC47378	AMC47375	\$155.00
BRONX COPPER #1	AMC47379	AMC47375	\$155.00
BRONX COPPER #2	AMC47380	AMC47375	\$155.00
BRONX COPPER #3	AMC47381	AMC47375	\$155.00
BRONX COPPER #4	AMC47382	AMC47375	\$155.00
BRONX COPPER #5	AMC47383	AMC47375	\$155.00
BRONX COPPER #6	AMC47384	AMC47375	\$155.00
BRONX COPPER #7	AMC47385	AMC47375	\$155.00
BRONX COPPER #8	AMC47386	AMC47375	\$155.00
BRONX COPPER #9	AMC47387	AMC47375	\$155.00
BRONX COPPER #10	AMC47388	AMC47375	\$155.00
BRONX FRACTION	AMC47389	AMC47375	\$155.00
MOLYBDENUM #1	AMC47390	AMC47375	\$155.00
MOLYBDENUM #2	AMC47391	AMC47375	\$155.00
MOLYBDENUM #3	AMC47392	AMC47375	\$155.00
MOLYBDENUM #4	AMC47393	AMC47375	\$155.00
GAP #1	AMC116478	AMC116478	\$155.00
GAP #2	AMC116479	AMC116478	\$155.00
GAP #3	AMC116480	AMC116478	\$155.00
GAP #4	AMC116481	AMC116478	\$155.00
GAP #5	AMC116482	AMC116478	\$155.00

NO WARRANTY IS MADE BY BLM FOR USE OF THE DATA FOR PURPOSES NOT INTENDED BY BLM

DEPARTMENT OF THE INTERIOR
BUREAU OF LAND MANAGEMENT
MINING CLAIMS

Run Date/Time: 9/11/2018

MC Maintenance Fees Paid Through the BLM Pay Portal
(by Date Paid)

Page 215 Of 723

GAP #6	AMC116483	AMC116478	\$155.00
GAP #7	AMC116484	AMC116478	\$155.00

United States Department of the Interior**Bureau of Land Management**

BUSINESS & SUPPORT SVCS DIV

ONE N CENTRAL AVE SUITE 800

PHOENIX, AZ 85004 -4427

Phone: 602-417-9200

Receipt

No:

4244214

Transaction #: 4359661**Date of Transaction:** 08/24/2018

CUSTOMER:

JEFFREY LOHMAN
4740 GREEN RIVER ROAD
CORONA, CA 92880 US

LINE #	QTY	DESCRIPTION	REMARKS	UNIT PRICE	TOTAL
1	1.00	LOCATABLE MINERALS / MINING CLAIMS- NOT NEW-UNADJUD, ONE AUTH NO. ONLY / MINING CLAIM MONEY RECEIVED CASES: AMC116478/\$4030.00		- n/a -	4030.00
TOTAL:					\$4,030.00

PAYMENT INFORMATION				
NOTE: Items will appear on credit card statement as "BLM O Mining Claim".				
1	AMOUNT:	4030.00	POSTMARKED:	N/A
	TYPE:	CREDIT CARD	RECEIVED:	08/24/2018
	NAME:	JEFFREY LOHMAN 4740 GREEN RIVER ROAD CORONA CA 92880 US		
	CARD NO:	XXXXXXXXXXXX7958	AUTH CODE:	094562
	NAME ON CARD:	JEFFREY LOHMAN		
	SIGNATURE:			

REMARKS

This receipt was generated by the automated BLM Collections and Billing System and is a paper representation of a portion of the official electronic record contained therein.

116478
47375

MAINTENANCE FEE PAYMENT

Claimant Name: Pat GAONA
 Address: 4924 E Casper ST
 City: Mesa State: AZ Zip: 85205
 Telephone: 480-694-0596
 E-mail address: CaptainDad16@yahoo.com
 Signature: [Signature]
☐ Check here if this is a change of address.

RECEIVED
 ARIZONA STATE OFFICE
 2017 AUG 24 P 2:18
 PHOENIX, ARIZONA
 BLM
 Date
 Stamp

LINE NO.	AMC NUMBER	CLAIM/SITE NAME	COUNTY	RECORDER (available)	TWP	RNG	SEC
1	116478	Gap #1			10S	140E	60SW
2	116479	Gap #2			10S	140E	6SW
3	116480	Gap #3			10S	140E	6SW
4	116481	Gap #4			10S	140E	6SE
5	116482	Gap #5			10S	140E	6SE
6	116483	Gap #6			10S	140E	6SE
7	116484	Gap #7			10S	140E	6NE
8	47390	MolyBDE Num #1			10S	130E	1SE
9	47391	MolyBDE Num #2			10S	130E	1SE
10	47392	MolyBDE Num #3			10S	130E	1SE

List additional claims on Form MCF114.

Bureau of Land Management
 Arizona State Office
www.blm.gov/az/

No. of Claims*: 26 x \$155 = 4,030
 Check No.: 600025325 Int. Full
 Receipt No.: 3956397
 For BLM Use Only

* \$155 per lode mining claim, mill site, or tunnel site; and \$155 for each 20 acres or portion thereof for each placer mining claim.

Form: MCF112
 Revised July 2014

This form is available from the Arizona Geological Survey and may be reproduced.

ENTERED
 AUG 25 2017
 BY: Ran

SUPPLEMENTAL ATTACHMENT

May be used with the following forms for listing additional mining claims:

Check One.

- ☐ Affidavit of Performance of Annual Work
☐ Maintenance Fee Payment
☐ Notice of Intent to Hold Mining Claims
☐ Notice of Non-Liability for Labor and Materials Furnished
☐ Quit claim Deed

BLM
Date
Stamp

PHOENIX, ARIZONA

2011 AUG 24 P 2:18

RECEIVED
U.S. DEPARTMENT OF THE INTERIOR
BUREAU OF LAND MANAGEMENT
PHOENIX OFFICE

LINE NO.	AMC NUMBER	CLAIM/SITE NAME	COUNTY RECORDER DATA (If available)	TWP	RNG	SEC
11	47353	MolyBdenum #4		10S	130E	13E
12	47379	BRONX Copper #1		10S	140E	6SW
13	47380	BRONX Copper #2		10S	140E	6SW
14	47381	BRONX Copper #3		10S	140E	6SW
15	47382	BRONX Copper #4		10S	140E	6SW
16	47383	BRONX Copper #5		10S	140E	6 ^{3W} SE
17	47384	BRONX Copper #6		10S	140E	6 ^{SW} SE
18	47385	BRONX Copper #7		10S	140E	6 ^{SW} SE
19	47386	BRONX Copper #8		10S	140E	7 ^{NE} NW
20	47387	BRONX Copper #9		10S	14E	7 ^{NE} SW
21	47388	BRONX Copper #10		10S	140E	7 ^{SW} SW
22	47375	Santa Rosa #1		10S	140E	7 ^{NE} NW
23	47376	Santa Rosa #2		10S	140E	7NW
24	47377	Santa Rosa #3		10S	140E	7NW
25	47378	Santa Rosa #4		10S	140E	7NW
26	47389	BRONX Fraction		10S	140E	7 ^{NE} NW

Form MCF114
Revised July 2014

This form is available from the Arizona Geological Survey and may be reproduced.

United States Department of the Interior
Bureau of Land Management
DIV OF LANDS, MINRLS & ENERGY
ONE N CENTRAL AVE
PHOENIX, AZ 85004 -4427
Phone: 602-417-9200

Receipt

No: 3956397

Transaction #: 4066184

Date of Transaction: 08/24/2017

CUSTOMER:

PAT GAONA
4924 E CASPER ST
MESA, AZ 85205-7216 US

LINE #	QTY	DESCRIPTION	REMARKS	UNIT PRICE	TOTAL
1	1.00	LOCATABLE MINERALS / MINING CLAIMS- NOT NEW-UNADJUD, ONE AUTH NO. ONLY / MINING CLAIM MONEY RECEIVED CASES: AMC116478/\$4030.00	MAINT 2018/26	- n/a -	4030.00
TOTAL:					\$4,030.00

PAYMENT INFORMATION			
1	AMOUNT:	4030.00	POSTMARKED: N/A
	TYPE:	CHECK	RECEIVED: 08/24/2017
	CHECK NO:	6000252258	
	NAME:	GAONA, PAT 4924 E CASPER ST MESA AZ 85205-7216 US	

REMARKS

This receipt was generated by the automated BLM Collections and Billing System and is a paper representation of a portion of the official electronic record contained therein.

Amc 47375

Amc 116478

MAINTENANCE FEE PAYMENT

Claimant Name: PAT GAONA ✓
 Address: 4924 E CASPER ST
 City: Mesa State: AZ Zip: 85205
 Telephone: 480-694-0596
 E-mail address: _____
 Signature: [Signature]
☐ Check here if this is a change of address.

BLM
Date
Stamp
 RECEIVED
 BLM AZ STATE OFFICE
 2016 AUG 26 A 9:00
 PHOENIX, ARIZONA

LINE NO.	AMC NUMBER	CLAIM/SITE NAME	COUNTY RECORDER DATA (If available)	TWP	RNG	SEC
1	116478	GAP #1		10S	140E	006SW
2	116479	GAP #2		10S	140E	16SW
3	116480	GAP #3		10S	140E	16SW
4	116481	GAP #4		10S	140E	16SW
5	116482	GAP #5		10S	140E	16SW
6	116483	GAP #6		10S	140E	16SE
7	116484	GAP #7		10S	140E	16NE
8	47390	Moly BLENUM #1		10S	130E	1SE
9	47391	Moly BLENUM #2		10S	130E	1SE
10	47392	Moly BLENUM #3		10S	130E	1SE

List additional claims on Form MCF114.

Bureau of Land Management
 Arizona State Office
www.blm.gov/az/

No. of Claims*: 26 x \$155 = 4030
 Check No: 4468 Init. JMC
 Receipt No.: 3641945
 For BLM Use Only

* \$155 per lode mining claim, mill site, or tunnel site; and \$155 for each 20 acres or portion thereof for each placer mining claim.

Form: MCF112
 Revised July 2014

Ac782 (2017)
 ENTERED AUG 29 2016
 PB

This form is available from the Arizona Geological Survey and may be reproduced.

SUPPLEMENTAL ATTACHMENT

May be used with the following forms for listing additional mining claims:

Check One.

- ☐ Affidavit of Performance of Annual Work
- ☐ Maintenance Fee Payment
- ☐ Notice of Intent to Hold Mining Claims
- ☐ Notice of Non-Liability for Labor and Materials Furnished
- ☐ Quit claim Deed

BLM Date Stamp	RECEIVED
	BLM AZ STATE OFFICE
2016 AUG 26 A 9 00	PHOENIX, ARIZONA

LINE NO.	AMC NUMBER	CLAIM/SITE NAME	COUNTY RECORDER DATA (If available)	TWP	RNG	SEC
11	47393	Moly Bismuth #4		10S	130E	15E
12	47379	BRONX Copper #1		10S	140E	6SW
13	47380	BRONX Copper #2		10S	140E	6SW
14	47381	BRONX Copper #3		10S	140E	6SW
15	47382	BRONX Copper #4		10S	140E	6SW
16	47383	BRONX Copper #5		10S	140E	6SW SE
17	47384	BRONX Copper #6		10S	140E	6SW SE
18	47385	BRONX Copper #7		10S	140E	6SW SE
19	47386	BRONX Copper #8		10S	140E	7NE NW
20	47387	BRONX Copper #9		10S	140E	7NE NW SW
21	47388	BRONX Copper #10		10S	140E	7SW SE
22	47375	Santa Rosa #1		10S	140E	7NE NW
23	47376	Santa Rosa #2		10S	140E	7NW
24	47377	Santa Rosa #3		10S	140E	7NW
25	47378	Santa Rosa #4		10S	140E	7NW
26	47389	BRONX Fraction		10S	140E	7NE NW

Form MCF114
Revised July 2014

This form is available from the Arizona Geological Survey and may be reproduced.

United States Department of the Interior
Bureau of Land Management
DIV OF LANDS, MINRLS & ENERGY
ONE N CENTRAL AVE
PHOENIX, AZ 85004 -4427
Phone: 602-417-9200

Receipt

No: 3641945

Transaction #: 3745893		<i>AC 782 (2017)</i>
Date of Transaction: 08/26/2016		ENTERED AUG 29 2016
CUSTOMER: <i>PB</i>		
PAT GAONA 4924 E CASPER ST MESA, AZ 85205-7216 US		

LINE #	QTY	DESCRIPTION	REMARKS	UNIT PRICE	TOTAL
1	1.00	LOCATABLE MINERALS / MINING CLAIMS- NOT NEW-UNADJUD, ONE AUTH NO. ONLY / MINING CLAIM MONEY RECEIVED CASES: AMC116478/\$4030.00	MAINT 2017/26	- n/a -	4030.00
TOTAL:					\$4,030.00

PAYMENT INFORMATION			
1	AMOUNT:	4030.00	POSTMARKED: N/A
	TYPE:	CHECK	RECEIVED: 08/26/2016
	CHECK NO:	4468	
	NAME:	GAONA, PAT 4924 E CASPER ST MESA AZ 85205-7216 US	

REMARKS

This receipt was generated by the automated BLM Collections and Billing System and is a paper representation of a portion of the official electronic record contained therein.

116478

47375

MAINTENANCE FEE PAYMENT

Claimant Name: PAT GAONA
 Address: 4924 E Casper St
 City: Mesa State: AZ Zip: 85205
 Telephone: 480-694-0596
 E-mail address: PatGaona06@hotmail.com
 Signature: [Signature]

☐ Check here if this is a change of address.

BLM
Date
Stamp

RECEIVED
BLM AZ STATE OFFICE
2015 AUG 31 A 11:54
PHOENIX, ARIZONA

LINE NO.	AMC NUMBER	CLAIM/SITE NAME	COUNTY RECORDER DATA (If available)	TWP	RNG	SEC
1	116478	GAP #1		10S	140E	006SW
2	116479	GAP #2		10S	140E	6SW
3	116480	GAP #3		10S	140E	6SW
4	116481	GAP #4		10S	140E	6 SLO SE
5	116482	GAP #5		10S	140E	6 SLO SE
6	116483	GAP #6		10S	140E	6 SE
7	116484	GAP #7		10S	140E	6 NE SE
8	47390	MolyB DENUM #1		10S	130E	15E
9	47391	MolyB DENUM #2		10S	130E	15E
10	47392	MolyB DENUM #3		10S	130E	15E

List additional claims on Form MCF114.

Bureau of Land Management
 Arizona State Office
www.blm.gov/az/

No. of Claims*: 26 x \$155 = 4,038
 Check No: 0603012413 TM
 Receipt No.: 3381429
 For BLM Use Only

* \$155 per lode mining claim, mill site, or tunnel site; and \$155 for each 20 acres or portion thereof for each placer mining claim.

Form: MCF112
 Revised July 2014

This form is available from the Arizona Geological Survey and may be reproduced.

Ram

SUPPLEMENTAL ATTACHMENT

May be used with the following forms for listing additional mining claims:

Check One.

- ☐ Affidavit of Performance of Annual Work
☐ Maintenance Fee Payment
☐ Notice of Intent to Hold Mining Claims
☐ Notice of Non-Liability for Labor and Materials Furnished
☐ Quit claim Deed

RECEIVED
 ARIZONA STATE OFFICE
 2015 AUG 31 A 11:54
 PHOENIX, ARIZONA
 BLM
 Date
 Stamp

LINE NO.	AMC NUMBER	CLAIM/SITE NAME	COUNTY RECORDER DATA (If available)	TWP	RNG	SEC
11	47393	MOLYBDENUM #4		10S	130E	15E
12	47379	BRONX Copper #1		10S	140E	16SW
13	47380	BRONX Copper #2		10S	140E	16SW
14	47381	BRONX Copper #3		10S	140E	16SW
15	47382	BRONX Copper #4		10S	140E	16SW
16	47383	BRONX Copper #5		10S	140E	16SW SE
17	47384	BRONX Copper #6		10S	140E	16SW SE
18	47385	BRONX Copper #7		10S	140E	16SW SE
19	47386	BRONX Copper #8		10S	140E	7 NE NW
20	47387	BRONX Copper #9		10S	140E	7 NE NW SW
21	47388	BRONX Copper #10		10S	140E	7 SW SE
22	47375	SANTA ROSA #1		10S	140E	7 NE NW
23	47376	SANTA ROSA #2		10S	140E	7 NW
24	47377	SANTA ROSA #3		10S	140E	7 NW
25	47378	SANTA ROSA #4		10S	140E	7 NW
26	47389	BRONX FRACTION		10S	140E	7 NE NW

Form MCF114
 Revised July 2014

This form is available from the Arizona Geological Survey and may be reproduced.

United States Department of the Interior
Bureau of Land Management
LANDS/RECREATION & PLANNING
ONE N CENTRAL AVE
PHOENIX, AZ 85004 -2203
Phone: 602-417-9200

Receipt

No: 3381429

Transaction #: 3479728

Date of Transaction: 08/31/2015

CUSTOMER:

PAT GAONA
4924 E CASPER ST
MESA, AZ 85205-7216 US

LINE #	QTY	DESCRIPTION	REMARKS	UNIT PRICE	TOTAL
1	1.00	LOCATABLE MINERALS / MINING CLAIMS- NOT NEW-UNADJUD, ONE AUTH NO. ONLY / MINING CLAIM MONEY RECEIVED CASES: AMC116478/\$4030.00	MAINT 2016/26	- n/a -	4030.00
TOTAL:					\$4,030.00

PAYMENT INFORMATION				
1	AMOUNT:	4030.00	POSTMARKED:	N/A
	TYPE:	CHECK	RECEIVED:	08/31/2015
	CHECK NO:	0603012413		
	NAME:	GAONA, PAT 4924 E CASPER ST MESA AZ 85205-7216 US		

REMARKS

This receipt was generated by the automated BLM Collections and Billing System and is a paper representation of a portion of the official electronic record contained therein.

RAM

Authorized Date10/07/2014

AZ BLM REFUND \$190 TO RICHARD G. AMADO FOR

Instructions to AccountsOVERPAYMENT OF 2015 MAINTENANCE FEES. RECEIPT #3119343.
RE.

Login ID4105

Entry Date10/07/2014

Total Amount\$190.00

116484

47375

421068

423199

355385

MAINTENANCE FEE PAYMENT

Claimant Name: RICHARD G. AMADO

Address: P.O. Box 2879

City: Globe State: AZ Zip: 85502

Telephone: (928) 425-4178

E-mail address: _____

Signature: Richard G. Amado

☐ Check here if this is a change of address.

BLM
Date
Stamp

RECEIVED
ARIZONA STATE OFFICE
2014 AUG 27 P 12:04
PHOENIX, ARIZONA

LINE NO.	AMC NUMBER	CLAIM/SITE NAME	COUNTY RECORDER DATA (If available)	TWP	RNG	SEC
1	EXHIBIT	STAR ROUTE AND MAJOR METALS		105	13E	6
2	"A"	Claims			7/4E	
3						
4						
5						
6						
7						
8						
9						
10						

List additional claims on Form MCF114.

Bureau of Land Management
Arizona State Office
www.blm.gov/az/

No. of Claims: 26 155 x 140 = 4,495
Check No: CASH Init. JMC
Receipt No.: 3114129
For BLM Use Only

Form: MCF112

— Revised July 2009 —

This form is available from the Arizona Department of Mines and Mineral Resources and may be reproduced.

RE 10/2/14
\$190 refund authorized
for overpayment of 2013
MRS by add'l payment
rec'd timely 9/2/14

ENTERED
SEP 02 2014
BY: AT

EXHIBIT A

All of those certain unpatented mining claims located in the Globe mining district, Gila County, State of Arizona and more particularly described as follows:

Claim Name	AMC No.	Recording Information/Gila County Recorder			
		Book/Docket	Page	Fee No.	Date
GAP #1	116478	519	553	462896	11/19/80
GAP #2	116479	519	555	462897	11/19/80
GAP #3	116480	519	557	462898	11/19/80
GAP #4	116481	519	559	462899	11/19/80
GAP #5	116482	519	561	462900	11/19/80
GAP #6	116483	519	563	462901	11/19/80
GAP #7	116484	519	565	462902	11/19/80
Molybdenum #1	47390	50	179		7/1/53
Molybdenum #2	47391	50	180		7/1/53
Molybdenum #3	47392	50	181		7/1/53
Molybdenum #4	47393	50	182		7/1/53
Bronx Copper #1	47379	50	183		7/1/53
Bronx Copper #2	47380	50	184		7/1/53
Bronx Copper #3	47381	50	185		7/1/53
Bronx Copper #4	47382	50	186		7/1/53
Bronx Copper #5	47383	50	187		7/1/53
Bronx Copper #6	47384	50	188		7/1/53
Bronx Copper #7	47385	50	189		7/1/53
Bronx Copper #8	47386	50	218		11/12/53
Bronx Copper #9	47387	50	217		11/12/53
Bronx Copper #10	47388	50	216		11/12/53
Santa Rosa #1	47375	50	190		7/1/53
Santa Rosa #2	47376	50	191		7/1/53
Santa Rosa #3	47377	50	192		7/1/53
Santa Rosa #4	47378	50	193		7/1/53
Bronx Fraction	47389	1	1		12/10/53

RECEIVED
MAZ STATE OFFICE
2014 AUG 27 P 12:04
PHOENIX, ARIZONA

EXHIBIT A

LEGAL DESCRIPTION

All of that portion of Section 6, Township 1 South, Range 14 East, G&SRB&M, Gila County, Arizona, being more particularly described as follows:

Beginning at the Southwest corner of the Molybdenum No. 4 mining claim, from which the Southwest corner of Section 6 bears South 58 degrees 41 minutes 45 seconds West 851.67 feet, said corner being THE TRUE POINT OF BEGINNING;

Thence South 57 degrees 30 minutes West 600.00 feet to the Southwest corner of the Sleeping Beauty mining claim;

Thence North 32 degrees 30 minutes West 1500.00 feet to the Northwest corner of the Sleeping Beauty mining claim;

Thence North 57 degrees 30 minutes East 600.00 feet to the Northeast corner of the Sleeping Beauty mining claim;

Thence North 32 degrees 30 minutes West 900.00 feet to the Northwest corner of the Molybdenum No. 1 mining claim;

Thence North 57 degrees 30 minutes East 3000.00 feet to the Northeast corner of the Bronx Copper No. 1 mining claim;

Thence South 32 degrees 30 minutes East 400.00 feet to the Northwest Corner of the Bronx Copper No. 7 mining claim;

Thence North 57 degrees 30 minutes East 3000.00 feet to the Northeast corner of the Bronx Copper No. 10 mining claim;

Thence South 32 degrees 30 minutes East 1800.00 feet to the Southeast corner of the Bronx Copper No. 8 mining claim;

Thence South 57 degrees 30 minutes West 1500.00 feet to the Southwest corner of the Bronx Copper No. 8 mining claim;

Thence South 32 degrees 30 minutes East 1400.00 feet to the Southeast corner of the Santa Rosa No. 3 mining claim;

Thence South 57 degrees 30 minutes West 3000.00 feet to the Southwest corner of the Santa Rosa No. 4 mining claim;

Thence South 57 degrees 30 minutes West 1500.00 feet to the Southwest corner of the Black

RECEIVED
MAR 27 PM 12:04
STATE OFFICE
PHOENIX, ARIZONA

Beauty mining claim;

Thence North 32 degrees 30 minutes West 600.00 feet to the Northwest corner of the Black Beauty mining claim;

Thence North 57 degrees 30 minutes East 1500.00 feet to the Northeast corner of the Black Beauty mining claim;

Thence North 32 degrees 30 minutes West 600.00 feet to the Southeast corner of the Molybdenum No. 4 mining claim;

Thence South 57 degrees 30 minutes West 1500.00 feet to the Southwest corner of the Molybdenum No. 4 mining claim and THE TRUE POINT OF BEGINNING.

Together with the follow mining claims being more particularly described as follows (including all portions of said mining claims that extend outside said Section 6):

Beginning at the Southwest corner of the GAP No. 1 mining claim from which the Southwest corner of said Section 6 bears South 20 degrees 03 minutes 45 seconds West 3779.78 feet; said corner being THE TRUE POINT OF BEGINNING;

Thence North 25 degrees 03 minutes 30 seconds West 1500.00 feet to the Northwest corner of the GAP No. 1 mining claim;

Thence North 64 degrees 56 minutes 30 seconds East 4200.00 feet to the Northeast corner of the GAP No. 7 mining claim;

Thence South 25 degrees 03 minutes 30 seconds East 1500.00 feet to the Southeast corner of the GAP No. 7 mining claim;

Thence South 64 degrees 56 minutes 30 seconds West 4200.00 feet to the Southwest corner of the GAP No. 1 mining claim and THE TRUE POINT OF BEGINNING.

Excluding from all of the foregoing properties all lands to which fee title has been properly patented by the United States of America to Carlota Copper Company or its predecessors in interest prior to the date of this Quitclaim Deed.

RECEIVED
AZ STATE OFFICE
2014 AUG 27 P 12:04
PHOENIX, ARIZONA

MAINTENANCE FEE PAYMENT

Claimant Name: RICHARD G. AMADO

Address: P.O. Box 2879

City: Globe State: AZ Zip: 85502

Telephone: (928) 425-4178

E-mail address: _____

Signature: Richard G. Amado

☐ Check here if this is a change of address.

BLM Date Stamp	2014 AUG 27 P 12 05 PHOENIX, ARIZONA RECEIVED BLM AZ STATE OFFICE
----------------------	--

LINE NO.	AMC NUMBER	CLAIM/SITE NAME	COUNTY RECORDER DATA (If available)	TWP	RNG	SEC
1	AMC 421068	Silver Bell Claim	2012-015268	T3N	R1E	4
2			12-9618			
3						
4						
5						
6						
7						
8						
9						
10						

List additional claims on Form MCF114.

Bureau of Land Management
Arizona State Office
www.blm.gov/az/

No. of Claims: <u>1</u> x <u>\$140</u> = <u>155</u>
Check No: _____ Init. _____
Receipt No.: _____
For BLM Use Only

Form: MCF112
Revised July 2009

This form is available from the Arizona Department of Mines and Mineral Resources and may be reproduced.

MAINTENANCE FEE PAYMENT

Claimant Name: RICHARD G. AMADO

Address: P.O. Box 2879

City: Globe State: AZ Zip: 85502

Telephone: (928) 425-4178

E-mail address: _____

Signature: Richard G. Amado

☐ Check here if this is a change of address.

BLM
Date
Stamp

RECEIVED
BLM AZ STATE OFFICE
2014 AUG 21 P 12:05
PHOENIX, ARIZONA

LINE NO.	AMC NUMBER	CLAIM/SITE NAME	COUNTY RECORDER DATA (If available)	TWP	RNG	SEC
1	AMC 423199	DON TRINO	2013-002604 # 13-1686	T2N	R14E	33
2						
3						
4						
5						
6						
7						
8						
9						
10						

List additional claims on Form MCF114.

Bureau of Land Management
Arizona State Office
www.blm.gov/az/

No. of Claims: 1 ¹⁵⁵ x \$140 = _____

Check No: _____ Init. _____

Receipt No.: _____

For BLM Use Only

Form: MCF112
Revised July 2009

This form is available from the Arizona Department of Mines and Mineral Resources and may be reproduced.

MAINTENANCE FEE PAYMENT

Claimant Name: Richard G. Amado
 Address: P.O. Box 2879
 City: Globe State: AZ Zip: 85502
 Telephone: (928) 425-4178
 E-mail address: _____
 Signature: Richard G. Amado

☐ Check here if this is a change of address.

RECEIVED
 MAZ STATE OFFICE
 2014 AUG 27 P 12:00
 PHOENIX, ARIZONA
 BLM
 Date
 Stamp

LINE NO.	AMC NUMBER	CLAIM/SITE NAME	COUNTY RECORDER DATA (If available)	TWP	RNG	SEC
1	355386	BLACK BEAUTY	1998/15311	10S	14E	6
2	355387	SLEEPING BEAUTY	1998/16086	10S	13E 14E	1 6
3	355388	WEDGE SLIVER	1998/16732	10S	14E	6
4						
5						
6						
7						
8						
9						
10						

No payment
 for these
 two
 claims
 add'l
 pmx
 received

List additional claims on Form MCF114.

Bureau of Land Management
 Arizona State Office
www.blm.gov/az/

No. of Claims: 3 x \$55 = \$165

Check No: _____ Init. _____

Receipt No.: _____

For BLM Use Only

Form: MCF112
 Revised July 2009

This form is available from the Arizona Department of Mines and Mineral Resources and may be reproduced.

United States Department of the Interior
Bureau of Land Management
LANDS/RECREATION & PLANNING
ONE N CENTRAL AVE
PHOENIX, AZ 85004 -2203
Phone: 602-417-9200

Receipt

No: 3114129

Transaction #: 3205862**Date of Transaction:** 08/27/2014

CUSTOMER:

RICHARD G AMADO
PO BOX 2879
GLOBE, AZ 85502-2879 US

LINE #	QTY	DESCRIPTION	REMARKS	UNIT PRICE	TOTAL
1	1.00	LOCATABLE MINERALS / MINING CLAIMS- NOT NEW-UNADJUD, ONE AUTH NO. ONLY / MINING CLAIM MONEY RECEIVED CASES: AMC116478/\$4495.00	MAINT 2015/29	- n/a -	4495.00
TOTAL:					\$4,495.00

31 H's
Not
29
=50 =
backs
put for
2 claims

PAYMENT INFORMATION			
1	AMOUNT:	4495.00	POSTMARKED: N/A
	TYPE:	CASH	RECEIVED: 08/27/2014
	NAME:	AMADO, RICHARD G PO BOX 2879 GLOBE AZ 85502-2879 US	

REMARKS

This receipt was generated by the automated BLM Collections and Billing System and is a paper representation of a portion of the official electronic record contained therein.

Message:

31 ROWS RETRIEVED

CBS Export Results Report

☐ Include Resolved Records

Record Status

☐ Error Records (E/M/I)☐ Accepted Records (A/W)☐ "On Hold" Records (H)☒ All Records (for s/n or receipt nr)☐ Exported, No Results From CBS☐ New (not yet exported)Enter export Date (mm/dd/yyyy) Serial Number match (optional) Receipt Nr (optional) Export Nr (exclusive) LR2000 User (defaults to login)

Responsible Area (Errors Only)

☐ User (U,X)☐ Programmer (P,X)☒ All (U,P,X)[User Guide](#)[Printable Format \(legal/landscape\)](#)

	Resend?	Export Nr	A/D	Serial Nr	Mult	Code	\$ Amount	Remarks	Receipt Nr	LR2000 User	#Msg	Resolved?	OK	Stat1	Area	CBS Msg 1	Stat2	Area	Msg 2	CBS 392 ID	392 S Amt	Action Update Date	Resend	Resend Orig	Export Date
1	<input type="checkbox"/>	4736435	A	AMC116478	✓	782	155.00	2015;\$1553114129	ATHROWER			<input type="checkbox"/>		A		ACCP				2089017	4495.00	8/30/2014 14:12			8/30/2014
2	<input type="checkbox"/>	4736436	A	AMC116479	✓	782	155.00	2015;\$1553114129	ATHROWER			<input type="checkbox"/>		A		ACCP				2089017	4495.00	8/30/2014 14:12			8/30/2014
3	<input type="checkbox"/>	4736437	A	AMC116480	✓	782	155.00	2015;\$1553114129	ATHROWER			<input type="checkbox"/>		A		ACCP				2089017	4495.00	8/30/2014 14:12			8/30/2014
4	<input type="checkbox"/>	4736438	A	AMC116481	✓	782	155.00	2015;\$1553114129	ATHROWER			<input type="checkbox"/>		A		ACCP				2089017	4495.00	8/30/2014 14:12			8/30/2014
5	<input type="checkbox"/>	4736439	A	AMC116482	✓	782	155.00	2015;\$1553114129	ATHROWER			<input type="checkbox"/>		A		ACCP				2089017	4495.00	8/30/2014 14:12			8/30/2014
6	<input type="checkbox"/>	4736440	A	AMC116483	✓	782	155.00	2015;\$1553114129	ATHROWER			<input type="checkbox"/>		A		ACCP				2089017	4495.00	8/30/2014 14:12			8/30/2014
7	<input type="checkbox"/>	4736441	A	AMC116484	✓	782	155.00	2015;\$1553114129	ATHROWER			<input type="checkbox"/>		A		ACCP				2089017	4495.00	8/30/2014 14:12			8/30/2014
8	<input type="checkbox"/>	4736442	A	AMC47375	✓	782	155.00	2015;\$1553114129	ATHROWER			<input type="checkbox"/>		A		ACCP				2089017	4495.00	8/30/2014 14:13			8/30/2014
9	<input type="checkbox"/>	4736443	A	AMC47376	✓	782	155.00	2015;\$1553114129	ATHROWER			<input type="checkbox"/>		A		ACCP				2089017	4495.00	8/30/2014 14:13			8/30/2014
10	<input type="checkbox"/>	4736444	A	AMC47377	✓	782	155.00	2015;\$1553114129	ATHROWER			<input type="checkbox"/>		A		ACCP				2089017	4495.00	8/30/2014 14:13			8/30/2014
11	<input type="checkbox"/>	4736445	A	AMC47378	✓	782	155.00	2015;\$1553114129	ATHROWER			<input type="checkbox"/>		A		ACCP				2089017	4495.00	8/30/2014 14:13			8/30/2014
12	<input type="checkbox"/>	4736446	A	AMC47379	✓	782	155.00	2015;\$1553114129	ATHROWER			<input type="checkbox"/>		A		ACCP				2089017	4495.00	8/30/2014 14:13			8/30/2014
13	<input type="checkbox"/>	4736447	A	AMC47380	✓	782	155.00	2015;\$1553114129	ATHROWER			<input type="checkbox"/>		A		ACCP				2089017	4495.00	8/30/2014 14:13			8/30/2014
14	<input type="checkbox"/>	4736448	A	AMC47381	✓	782	155.00	2015;\$1553114129	ATHROWER			<input type="checkbox"/>		A		ACCP				2089017	4495.00	8/30/2014 14:13			8/30/2014
15	<input type="checkbox"/>	4736449	A	AMC47382	✓	782	155.00	2015;\$1553114129	ATHROWER			<input type="checkbox"/>		A		ACCP				2089017	4495.00	8/30/2014 14:13			8/30/2014
16	<input type="checkbox"/>	4736450	A	AMC47383	✓	782	155.00	2015;\$1553114129	ATHROWER			<input type="checkbox"/>		A		ACCP				2089017	4495.00	8/30/2014 14:13			8/30/2014
17	<input type="checkbox"/>	4736451	A	AMC47384	✓	782	155.00	2015;\$1553114129	ATHROWER			<input type="checkbox"/>		A		ACCP				2089017	4495.00	8/30/2014 14:13			8/30/2014
18	<input type="checkbox"/>	4736452	A	AMC47385	✓	782	155.00	2015;\$1553114129	ATHROWER			<input type="checkbox"/>		A		ACCP				2089017	4495.00	8/30/2014 14:13			8/30/2014
19	<input type="checkbox"/>	4736453	A	AMC47386	✓	782	155.00	2015;\$1553114129	ATHROWER			<input type="checkbox"/>		A		ACCP				2089017	4495.00	8/30/2014 14:13			8/30/2014
20	<input type="checkbox"/>	4736454	A	AMC47387	✓	782	155.00	2015;\$1553114129	ATHROWER			<input type="checkbox"/>		A		ACCP				2089017	4495.00	8/30/2014 14:13			8/30/2014

CBS Export Results Report

☐ Include Resolved Records

Record Status

☐ Error Records (E/M/I)☐ Accepted Records (A/W)☐ "On Hold" Records (H)☒ All Records (for s/n or receipt nr)☐ Exported, No Results From CBS☐ New (not yet exported)

Search Criteria

Enter export Date (mm/dd/yyyy) Serial Number match (optional) Receipt Nr (optional) Export Nr (exclusive) LR2000 User (defaults to login)

Responsible Area (Errors Only)

☐ User (U,X)☐ Programmer (P,X)☒ All (U,P,X)[User Guide](#)

	Resend?	Export Nr	A/D	Serial Nr	Multi	Code	\$ Amount	Remarks	Receipt Nr	LR2000 User	#Msg	Resolved?	OK	Stat1	Area	CBS Msg 1	Stat2	Area	Msg 2	CBS 392 ID	392 S. Amt	Action Update Date	Resend	Resend Orig	Export Date
12	<input type="checkbox"/>	4736446	A	AMC47379		782	155.00	2015;S155	3114129	ATHROWER	1	<input type="checkbox"/>		A		ACCPT				2089017	4495.00	8/30/2014 14:13			8/30/2014
13	<input type="checkbox"/>	4736447	A	AMC47380		782	155.00	2015;S155	3114129	ATHROWER	1	<input type="checkbox"/>		A		ACCPT				2089017	4495.00	8/30/2014 14:13			8/30/2014
14	<input type="checkbox"/>	4736448	A	AMC47381		782	155.00	2015;S155	3114129	ATHROWER	1	<input type="checkbox"/>		A		ACCPT				2089017	4495.00	8/30/2014 14:13			8/30/2014
15	<input type="checkbox"/>	4736449	A	AMC47382		782	155.00	2015;S155	3114129	ATHROWER	1	<input type="checkbox"/>		A		ACCPT				2089017	4495.00	8/30/2014 14:13			8/30/2014
16	<input type="checkbox"/>	4736450	A	AMC47383		782	155.00	2015;S155	3114129	ATHROWER	1	<input type="checkbox"/>		A		ACCPT				2089017	4495.00	8/30/2014 14:13			8/30/2014
17	<input type="checkbox"/>	4736451	A	AMC47384		782	155.00	2015;S155	3114129	ATHROWER	1	<input type="checkbox"/>		A		ACCPT				2089017	4495.00	8/30/2014 14:13			8/30/2014
18	<input type="checkbox"/>	4736452	A	AMC47385		782	155.00	2015;S155	3114129	ATHROWER	1	<input type="checkbox"/>		A		ACCPT				2089017	4495.00	8/30/2014 14:13			8/30/2014
19	<input type="checkbox"/>	4736453	A	AMC47386		782	155.00	2015;S155	3114129	ATHROWER	1	<input type="checkbox"/>		A		ACCPT				2089017	4495.00	8/30/2014 14:13			8/30/2014
20	<input type="checkbox"/>	4736454	A	AMC47387		782	155.00	2015;S155	3114129	ATHROWER	1	<input type="checkbox"/>		A		ACCPT				2089017	4495.00	8/30/2014 14:13			8/30/2014
21	<input type="checkbox"/>	4736455	A	AMC47388	✓	782	155.00	2015;S155	3114129	ATHROWER	1	<input type="checkbox"/>		A		ACCPT				2089017	4495.00	8/30/2014 14:13			8/30/2014
22	<input type="checkbox"/>	4736456	A	AMC47389	✓	782	155.00	2015;S155	3114129	ATHROWER	1	<input type="checkbox"/>		A		ACCPT				2089017	4495.00	8/30/2014 14:13			8/30/2014
23	<input type="checkbox"/>	4736457	A	AMC47390	✓	782	155.00	2015;S155	3114129	ATHROWER	1	<input type="checkbox"/>		A		ACCPT				2089017	4495.00	8/30/2014 14:13			8/30/2014
24	<input type="checkbox"/>	4736458	A	AMC47391	✓	782	155.00	2015;S155	3114129	ATHROWER	1	<input type="checkbox"/>		A		ACCPT				2089017	4495.00	8/30/2014 14:13			8/30/2014
25	<input type="checkbox"/>	4736459	A	AMC47392	✓	782	155.00	2015;S155	3114129	ATHROWER	1	<input type="checkbox"/>		A		ACCPT				2089017	4495.00	8/30/2014 14:13			8/30/2014
26	<input type="checkbox"/>	4736460	A	AMC47393	✓	782	155.00	2015;S155	3114129	ATHROWER	1	<input type="checkbox"/>		A		ACCPT				2089017	4495.00	8/30/2014 14:13			8/30/2014
27	<input type="checkbox"/>	4736461	A	AMC421068	✓	782	155.00	2015;S155	3114129	ATHROWER	1	<input type="checkbox"/>		A		ACCPT				2089017	4495.00	8/30/2014 14:15			8/30/2014
28	<input type="checkbox"/>	4736462	A	AMC423199	✓	782	155.00	2015;S155	3114129	ATHROWER	1	<input type="checkbox"/>		A		ACCPT				2089017	4495.00	8/30/2014 14:15			8/30/2014
29	<input type="checkbox"/>	4736463	A	AMC355386	✓	782	155.00	2015;S155	3114129	ATHROWER	1	<input type="checkbox"/>		A		ACCPT				2089017	4495.00	8/30/2014 14:15			8/30/2014
30	<input type="checkbox"/>	4757475	D	AMC355386	✓	782	155.00	2015;S155	3114129	ATHROWER	1	<input type="checkbox"/>		A		ACCPT				2089017	4495.00	9/3/2014 12:03	0		9/3/2014
31	<input type="checkbox"/>	4767967	A	AMC355386	✓	782	155.00	2015;S155	3114129	ATHROWER	1	<input type="checkbox"/>		A		ACCPT				2095630	155.00	9/4/2014 13:48			9/4/2014

United States Department of the Interior
Bureau of Land Management
 LANDS/RECREATION & PLANNING
 ONE N CENTRAL AVE
 PHOENIX, AZ 85004 -2203
 Phone: 602-417-9200

Receipt

No: 3114129

Transaction #: 3205862	
Date of Transaction: 08/27/2014	
CUSTOMER:	
	RICHARD G AMADO PO BOX 2879 GLOBE, AZ 85502-2879 US

LINE #	QTY	DESCRIPTION	REMARKS	UNIT PRICE	TOTAL
1	1.00	LOCATABLE MINERALS / MINING CLAIMS- NOT NEW-UNADJUD, ONE AUTH NO. ONLY / MINING CLAIM MONEY RECEIVED CASES: AMC116478/\$4495.00	MAINT 2015/29 =	- n/a -	4495.00
TOTAL:					\$4,495.00

PAYMENT INFORMATION			
1	AMOUNT:	4495.00	POSTMARKED: N/A
	TYPE:	CASH	RECEIVED: 08/27/2014
	NAME:	AMADO, RICHARD G PO BOX 2879 GLOBE AZ 85502-2879 US	

REMARKS

This receipt was generated by the automated BLM Collections and Billing System and is a paper representation of a portion of the official electronic record contained therein.

2015/29 = 4495.00

26

31x155 = 4805
 - 4495
 owed 310

sent 500
 - 310 pd for 2 claims
 \$190 Refund

26x155 = 4030.00

United States Department of the Interior
Bureau of Land Management
LANDS/RECREATION & PLANNING
ONE N CENTRAL AVE
PHOENIX, AZ 85004 -2203
Phone: 602-417-9200

Receipt

No: 3119343

Transaction #: 3211153	
Date of Transaction: 09/02/2014	
CUSTOMER:	
	RICHARD G AMADO PO BOX 2879 GLOBE, AZ 85502-2879 US

LINE #	QTY	DESCRIPTION	REMARKS	UNIT PRICE	TOTAL
1	1.00	LOCATABLE MINERALS / MINING CLAIMS- NOT NEW-UNADJUD, ONE AUTH NO. ONLY / MINING CLAIM MONEY RECEIVED CASES: AMC355386/\$500.00	MAINT FEE PYMNT (5) 2015	- n/a -	500.00
TOTAL:					\$500.00

PAYMENT INFORMATION			
1	AMOUNT:	500.00	POSTMARKED: 08/28/2014
	TYPE:	CHECK	RECEIVED: 08/29/2014
	CHECK NO:	17039492569	
	NAME:	AMADO, RICHARD G PO BOX 2879 GLOBE AZ 85502-2879 US	

REMARKS

This receipt was generated by the automated BLM Collections and Billing System and is a paper representation of a portion of the official electronic record contained therein.

\$190 refund authorized
for overpayment of 2015 ad
maintenance fees rec'd 9/2/14
timely RE 10/7/14

United States Department of the Interior
Bureau of Land Management
LANDS/RECREATION & PLANNING
ONE N CENTRAL AVE
PHOENIX, AZ 85004 -2203
Phone: 602-417-9200

Receipt

No: 3119343

Transaction #: 3211153	
Date of Transaction: 09/02/2014	
CUSTOMER:	
	RICHARD G AMADO PO BOX 2879 GLOBE, AZ 85502-2879 US

LINE #	QTY	DESCRIPTION	REMARKS	UNIT PRICE	TOTAL
1	1.00	LOCATABLE MINERALS / MINING CLAIMS- NOT NEW-UNADJUD, ONE AUTH NO. ONLY / MINING CLAIM MONEY RECEIVED CASES: AMC355386/\$500.00	MAINT FEE PYMNT (5) 2015	- n/a -	500.00
TOTAL:					\$500.00

PAYMENT INFORMATION				
1	AMOUNT:	500.00	POSTMARKED:	08/28/2014
	TYPE:	CHECK	RECEIVED:	08/29/2014
	CHECK NO:	17039492569		
	NAME:	AMADO, RICHARD G PO BOX 2879 GLOBE AZ 85502-2879 US		

REMARKS

This receipt was generated by the automated BLM Collections and Billing System and is a paper representation of a portion of the official electronic record contained therein.

4995 4805
#190 4030
775

Message:

31 ROWS RETRIEVED

CBS Export Results Report

☐ Include Resolved Records

Record Status

☐ Error Records (E/M/I)☐ Accepted Records (A/W)☐ "On Hold" Records (H)☒ All Records (for s/n or receipt nr)

orted, No Results From CBS

☐ New (not yet exported)

Printable Format (legal/landscape)

Search Criteria

Enter export Date (mm/dd/yyyy) Serial Number match (optional) Receipt Nr (optional) Export Nr (exclusive) LR2000 User (defaults to login) Query Reset

Responsible Area (Errors Only)

☐ User (U,X)☐ Programmer (P,X)☒ All (U,P,X)

User Guide

	Resend?	Export Nr	A/D	Serial Nr	Mult	Code	\$ Amount	Remarks	Receipt Nr	LR2000 User	#Msg	Resolved?	OK	Stat1	Area	CBS Msg 1	Stat2	Area	Msg 2	CBS 392 ID	392 \$ Amt	Action Update Date	Resend	Resend Orig	Export Date
1	<input type="checkbox"/>	4736435	A	AMC116478	782	155.00	2015;\$155	3114129	ATHROWER	1		<input type="checkbox"/>		A		ACCPT				2089017	4495.00	8/30/2014 14:12			8/30/2014
2	<input type="checkbox"/>	4736436	A	AMC116479	782	155.00	2015;\$155	3114129	ATHROWER	1		<input type="checkbox"/>		A		ACCPT				2089017	4495.00	8/30/2014 14:12			8/30/2014
3	<input type="checkbox"/>	4736437	A	AMC116480	782	155.00	2015;\$155	3114129	ATHROWER	1		<input type="checkbox"/>		A		ACCPT				2089017	4495.00	8/30/2014 14:12			8/30/2014
4	<input type="checkbox"/>	4736438	A	AMC116481	782	155.00	2015;\$155	3114129	ATHROWER	1		<input type="checkbox"/>		A		ACCPT				2089017	4495.00	8/30/2014 14:12			8/30/2014
5	<input type="checkbox"/>	4736439	A	AMC116482	782	155.00	2015;\$155	3114129	ATHROWER	1		<input type="checkbox"/>		A		ACCPT				2089017	4495.00	8/30/2014 14:12			8/30/2014
6	<input type="checkbox"/>	4736440	A	AMC116483	782	155.00	2015;\$155	3114129	ATHROWER	1		<input type="checkbox"/>		A		ACCPT				2089017	4495.00	8/30/2014 14:12			8/30/2014
7	<input type="checkbox"/>	4736441	A	AMC116484	782	155.00	2015;\$155	3114129	ATHROWER	1		<input type="checkbox"/>		A		ACCPT				2089017	4495.00	8/30/2014 14:12			8/30/2014
8	<input type="checkbox"/>	4736442	A	AMC47375	782	155.00	2015;\$155	3114129	ATHROWER	1		<input type="checkbox"/>		A		ACCPT				2089017	4495.00	8/30/2014 14:13			8/30/2014
9	<input type="checkbox"/>	4736443	A	AMC47376	782	155.00	2015;\$155	3114129	ATHROWER	1		<input type="checkbox"/>		A		ACCPT				2089017	4495.00	8/30/2014 14:13			8/30/2014
10	<input type="checkbox"/>	4736444	A	AMC47377	782	155.00	2015;\$155	3114129	ATHROWER	1		<input type="checkbox"/>		A		ACCPT				2089017	4495.00	8/30/2014 14:13			8/30/2014
11	<input type="checkbox"/>	4736445	A	AMC47378	782	155.00	2015;\$155	3114129	ATHROWER	1		<input type="checkbox"/>		A		ACCPT				2089017	4495.00	8/30/2014 14:13			8/30/2014
12	<input type="checkbox"/>	4736446	A	AMC47379	782	155.00	2015;\$155	3114129	ATHROWER	1		<input type="checkbox"/>		A		ACCPT				2089017	4495.00	8/30/2014 14:13			8/30/2014
13	<input type="checkbox"/>	4736447	A	AMC47380	782	155.00	2015;\$155	3114129	ATHROWER	1		<input type="checkbox"/>		A		ACCPT				2089017	4495.00	8/30/2014 14:13			8/30/2014
14	<input type="checkbox"/>	4736448	A	AMC47381	782	155.00	2015;\$155	3114129	ATHROWER	1		<input type="checkbox"/>		A		ACCPT				2089017	4495.00	8/30/2014 14:13			8/30/2014
	<input type="checkbox"/>	4736449	A	AMC47382	782	155.00	2015;\$155	3114129	ATHROWER	1		<input type="checkbox"/>		A		ACCPT				2089017	4495.00	8/30/2014 14:13			8/30/2014
	<input type="checkbox"/>	4736450	A	AMC47383	782	155.00	2015;\$155	3114129	ATHROWER	1		<input type="checkbox"/>		A		ACCPT				2089017	4495.00	8/30/2014 14:13			8/30/2014
17	<input type="checkbox"/>	4736451	A	AMC47384	782	155.00	2015;\$155	3114129	ATHROWER	1		<input type="checkbox"/>		A		ACCPT				2089017	4495.00	8/30/2014 14:13			8/30/2014
18	<input type="checkbox"/>	4736452	A	AMC47385	782	155.00	2015;\$155	3114129	ATHROWER	1		<input type="checkbox"/>		A		ACCPT				2089017	4495.00	8/30/2014 14:13			8/30/2014
19	<input type="checkbox"/>	4736453	A	AMC47386	782	155.00	2015;\$155	3114129	ATHROWER	1		<input type="checkbox"/>		A		ACCPT				2089017	4495.00	8/30/2014 14:13			8/30/2014
20	<input type="checkbox"/>	4736454	A	AMC47387	782	155.00	2015;\$155	3114129	ATHROWER	1		<input type="checkbox"/>		A		ACCPT				2089017	4495.00	8/30/2014 14:13			8/30/2014

8/29/14 3119343

CBS Export Results Report

☐ Include Resolved Records

Record Status

☐ Error Records (E/M/I)☐ Accepted Records (A/W)☐ "On Hold" Records (H)☒ All Records (for s/n or receipt nr)☐ Exported, No Results From CBS☐ New (not yet exported)

Search Criteria

Enter export Date (mm/dd/yyyy) Serial Number match (optional) Receipt Nr (optional) Export Nr (exclusive) LR2000 User (defaults to login) [User Guide](#)

Responsible Area (Errors Only)

☐ User (U,X)☐ Programmer (P,X)☒ All (U,P,X)

Resend?	Export Nr	A/D	Serial Nr	Mult	Code	S Amount	Remarks	Receipt Nr	LR2000 User	#Msg	Resolved?	OK	Stat1	Area	CBS Msg 1	Stat2	Area	Msg 2	CBS 392 ID	392 S Amt	Action Update Date	Resend	Resend Orig	Export Date
	4736446	A	AMC47379	782	155.00	2015;\$155	3114129	ATHROWER					A	ACCP					2089017	4495.00	8/30/2014 14:13			8/30/2014
	4736447	A	AMC47380	782	155.00	2015;\$155	3114129	ATHROWER					A	ACCP					2089017	4495.00	8/30/2014 14:13			8/30/2014
14	4736448	A	AMC47381	782	155.00	2015;\$155	3114129	ATHROWER					A	ACCP					2089017	4495.00	8/30/2014 14:13			8/30/2014
15	4736449	A	AMC47382	782	155.00	2015;\$155	3114129	ATHROWER					A	ACCP					2089017	4495.00	8/30/2014 14:13			8/30/2014
16	4736450	A	AMC47383	782	155.00	2015;\$155	3114129	ATHROWER					A	ACCP					2089017	4495.00	8/30/2014 14:13			8/30/2014
17	4736451	A	AMC47384	782	155.00	2015;\$155	3114129	ATHROWER					A	ACCP					2089017	4495.00	8/30/2014 14:13			8/30/2014
18	4736452	A	AMC47385	782	155.00	2015;\$155	3114129	ATHROWER					A	ACCP					2089017	4495.00	8/30/2014 14:13			8/30/2014
19	4736453	A	AMC47386	782	155.00	2015;\$155	3114129	ATHROWER					A	ACCP					2089017	4495.00	8/30/2014 14:13			8/30/2014
20	4736454	A	AMC47387	782	155.00	2015;\$155	3114129	ATHROWER					A	ACCP					2089017	4495.00	8/30/2014 14:13			8/30/2014
21	4736455	A	AMC47388	782	155.00	2015;\$155	3114129	ATHROWER					A	ACCP					2089017	4495.00	8/30/2014 14:13			8/30/2014
22	4736456	A	AMC47389	782	155.00	2015;\$155	3114129	ATHROWER					A	ACCP					2089017	4495.00	8/30/2014 14:13			8/30/2014
23	4736457	A	AMC47390	782	155.00	2015;\$155	3114129	ATHROWER					A	ACCP					2089017	4495.00	8/30/2014 14:13			8/30/2014
24	4736458	A	AMC47391	782	155.00	2015;\$155	3114129	ATHROWER					A	ACCP					2089017	4495.00	8/30/2014 14:13			8/30/2014
25	4736459	A	AMC47392	782	155.00	2015;\$155	3114129	ATHROWER					A	ACCP					2089017	4495.00	8/30/2014 14:13			8/30/2014
26	4736460	A	AMC47393	782	155.00	2015;\$155	3114129	ATHROWER					A	ACCP					2089017	4495.00	8/30/2014 14:13			8/30/2014
27	4736461	A	AMC421068	782	155.00	2015;\$155	3114129	ATHROWER					A	ACCP					2089017	4495.00	8/30/2014 14:15			8/30/2014
28	4736462	A	AMC423199	782	155.00	2015;\$155	3114129	ATHROWER					A	ACCP					2089017	4495.00	8/30/2014 14:15			8/30/2014
29	4736463	A	AMC355386	782	155.00	2015;\$155	3114129	ATHROWER					A	ACCP					2089017	4495.00	8/30/2014 14:15			8/30/2014
30	4757475	D	AMC355386	782	155.00	2015;\$155	3114129	ATHROWER					A	ACCP					2089017	4495.00	9/3/2014 12:03	0		9/3/2014
	4767967	A	AMC355386	782	155.00	2015;\$155	3114129	ATHROWER					A	ACCP					2095630	155.00	9/4/2014 13:48			9/4/2014

8/27/14 = 4495.00 (29)
9/2/14 = 500.00 (05)

3119343 Maint

421068

31193

8/29

8/27

CBS Export Results Report

☐ Include Resolved Records

Record Status

☐ Error Records (E/M/I)☐ Accepted Records (A/W)☐ "On Hold" Records (H)☒ All Records (for s/n or receipt nr)☐ Exported, No Results From CBS☐ New (not yet exported)Enter export Date (mm/dd/yyyy) Serial Number match (optional) Receipt Nr (optional) Export Nr (exclusive) LR2000 User (defaults to login)

Search Criteria

Responsible Area (Errors Only)

☐ User (U,X)☐ Programmer (P,X)☒ All (U,P,X)Printable Format (legal/landscape)[User Guide](#)

Resend?	Export Nr	A/D	Serial Nr	Mult	Code	S Amount	Remarks	Receipt Nr	LR2000 User	#Msg	Resolved?	OK	Stat1	Area	CBS Msg 1	Stat2	Area	Msg 2	CBS 392 ID	392 S Amt	Action Update Date	Resend	Resend Orig	Export Date
	4759452	A	AMC355387		782	155.00	2015;S155	3119343	PAULINEB	1	<input type="checkbox"/>		A		ACCPT				2093490	500.00	9/3/2014 13:26			9/3/2014
	4759453	A	AMC355388		782	155.00	2015;S155	3119343	PAULINEB	1	<input type="checkbox"/>		A		ACCPT				2093490	500.00	9/3/2014 13:26			9/3/2014

AMC 47375

AMC 116 478

MAINTENANCE FEE PAYMENT

Claimant Name: PAT LEE Gaona

Address: 4924 E CASPER ST

City: Mesa State: AZ Zip: 85205

Telephone: _____

E-mail address: _____

Signature: [Signature]

☐ Check here if this is a change of address.

BLM
Date
Stamp

RECEIVED
ARIZONA STATE OFFICE
2013 AUG 22 A 11:35
PHOENIX, ARIZONA

LINE NO.	AMC NUMBER	CLAIM/SITE NAME	COUNTY RECORDER DATA (If available)	TWP	RNG	SEC
1	116478	GAP #1		10S	140 E	006SW
2	116479	GAP #2		10S	140 E	6SW
3	116480	GAP #3		10S	140 E	6SW
4	116481	GAP #4		10S	140 E	6 SW SE
5	116482	GAP #5		10S	140 E	6 SW SE
6	116483	GAP #6		10S	140 E	6 SE
7	116484	GAP #7		10S	140 E	6 NE SE
8	47390	MOLY BDENUM #1	ENTERED AUG 28 2013	10S	130 E	1 SE
9	47391	MOLY BDENUM #2		10S	130 E	1 SE
10	47392	MOLY BDENUM #3		10S	130 E	1 SE

List additional claims on Form MCF114.

10/50

Bureau of Land Management
Arizona State Office
www.blm.gov/az/

No. of Claims: 26 x \$140 = 3640

Check No: 4207 Init. SC

Receipt No.: 2862125

For BLM Use Only

Form: MCF112
Revised July 2009

This form is available from the Arizona Department of Mines and Mineral Resources and may be reproduced.

SUPPLEMENTAL ATTACHMENT

May be used with the following forms for listing additional mining claims:

Check One.

- ☐ Affidavit of Performance of Annual Work
☐ Maintenance Fee Payment
☐ Notice of Intent to Hold Mining Claims
☐ Notice of Non-Liability for Labor and Materials Furnished

BLM
Date
Stamp

RECEIVED
BLM STATE OFFICE
2013 AUG 22 A 11 35
PHOENIX, ARIZONA

LINE NO.	AMC NUMBER	CLAIM/SITE NAME	COUNTY RECORDER DATA (If available)	TWP	RNG	SEC
11	47393	MOLYBDENUM #4		10S	130E	1SE
12	47379	BRONX COPPER #1		10S	140E	6SW
13	47380	BRONX COPPER #2		10S	140E	6SW
14	47381	BRONX COPPER #3		10S	140E	6SW
15	47382	BRONX COPPER #4		10S	140E	6SW
16	47383	BRONX COPPER #5		10S	140E	6SW SE
17	47384	BRONX COPPER #6		10S	140E	6SW SE
18	47385	BRONX COPPER #7		10S	140E	6SW SE
19	47386	BRONX COPPER #8		10S	140E	7 NE NW
20	47387	BRONX COPPER #9		10S	140E	7 NE SW
21	47388	BRONX COPPER #10		10S	140E	7 SW SE
22	47375	SANTA ROSA #1		10S	140E	7 NE NW
23	47376	SANTA ROSA #2		10S	140E	7 NW
24	47377	SANTA ROSA #3		10S	140E	7 NW
25	47378	SANTA ROSA #4		10S	140E	7 NW
26	47389	BRONX FRACTION		10S	140E	7 NE NW

Form MCF114
Revised June 2005

This form is available from the Arizona Department of Mines & Mineral Resources and may be reproduced.

United States Department of the Interior
Bureau of Land Management
LANDS/RECREATION & PLANNING
ONE N CENTRAL AVE
PHOENIX, AZ 85004 -2203
Phone: 602-417-9200

Receipt

No: 2862125

Transaction #: 2948012	
Date of Transaction: 08/22/2013	
CUSTOMER:	
	PAT GAONA 4924 E CASPER ST MESA, AZ 85205 US

LINE #	QTY	DESCRIPTION	REMARKS	UNIT PRICE	TOTAL
1	1.00	LOCATABLE MINERALS / MINING CLAIMS- NOT NEW-UNADJUD, ONE AUTH NO. ONLY / MINING CLAIM MONEY RECEIVED CASES: AMC116478/\$3640.00	MAINT 2014 (26)	- n/a -	3640.00
TOTAL:					\$3,640.00

PAYMENT INFORMATION				
1	AMOUNT:	3640.00	POSTMARKED:	N/A
	TYPE:	CHECK	RECEIVED:	08/22/2013
	CHECK NO:	4207		
	NAME:	GAONA, PAT 4924 E CASPER ST MESA AZ 85205 US		

REMARKS

This receipt was generated by the automated BLM Collections and Billing System and is a paper representation of a portion of the official electronic record contained therein.

AMC 116478

AMC 47375

MAINTENANCE FEE PAYMENT

Claimant Name: LEONARD C HARDY
 Address: 3734 E REDFIELD RD.
 City: GILBERT State: AZ Zip: 85234
 Telephone: 480-510-3944
 E-mail address: LCRA16HARDY@gmail.com
 Signature: Leonard C Hardy

☐ Check here if this is a change of address.

BLM
Date
Stamp

RECEIVED
BLM AZ STATE OFFICE
2012 AUG 23 A 10:22
PHOENIX, ARIZONA

LINE NO.	AMC NUMBER	CLAIM/SITE NAME	COUNTY RECORDER DATA (If available)	TWP	RNG	SEC
1	116478	GAP #1	519/553	10S	140E	006SW
2	116479	GAP #2	519/555	10S	140E	6SW
3	116480	GAP #3	519/557	10S	140E	6SW
4	116481	GAP #4	519/559	10S	140E	6SW SE
5	116482	GAP #5	519/561	10S	140E	6SW SE
6	116483	GAP #6	519/563	10S	140E	6SE
7	116484	GAP #7	519/565	10S	140E	6NE SE
8	47390	MOLYBDENUM #1	50/179	10S	130E	1SE
9	47391	MOLYBDENUM #2	50/180	10S	130E	1SE
10	47392	MOLYBDENUM #3	50/181	10S	130E	1SE

List additional claims on Form MCF114.

Bureau of Land Management
 Arizona State Office
www.blm.gov/az/

No. of Claims: 26 x \$140 = 3640

Check No: 3631 Init. SC

Receipt No.: 2638197

For BLM Use Only

Form: MCF112
 Revised July 2009

This form is available from the Arizona Department of Mines and Mineral Resources and may be reproduced.

9/4/2012
 ENTERED INTO COMPUTER 15

SUPPLEMENTAL ATTACHMENT

May be used with the following forms for listing additional mining claims:

Check One.

- ☐ Affidavit of Performance of Annual Work
☒ Maintenance Fee Payment
☐ Notice of Intent to Hold Mining Claims
☐ Notice of Non-Liability for Labor and Materials Furnished

BLM
Date
Stamp

RECEIVED
BLM AZ STATE OFFICE
2012 AUG 23 A 10 22
PHOENIX, ARIZONA

LINE NO.	AMC NUMBER	CLAIM/SITE NAME	COUNTY RECORDER DATA (If available)	TWP	RNG	SEC
11	47393	MOLYBDENUM #4	50/182	10S	130E	1SE
12	47379	BRONX COPPER #1	50/183	10S	140E	6SW
13	47380	BRONX COPPER #2	50/184	10S	140E	6SW
14	47381	BRONX COPPER #3	50/185	10S	140E	6SW
15	47382	BRONX COPPER #4	50/186	10S	140E	6SW
16	47383	BRONX COPPER #5	50/187	10S	140E	6SW SE
17	47384	BRONX COPPER #6	50/188	10S	140E	6SW SE
18	47385	BRONX COPPER #7	50/189	10S	140E	6SW SE
19	47386	BRONX COPPER #8	50/218	10S	140E	7 NE NW
20	47387	BRONX COPPER #9	50/217	10S	140E	7 NE NW SW SE
21	47388	BRONX COPPER #10	50/216	10S	140E	7 SW SE
22	47375	SANTA ROSA #1	50/190	10S	140E	7 NE NW
23	47376	SANTA ROSA #2	50/191	10S	140E	7 NW
24	47377	SANTA ROSA #3	50/192	10S	140E	7 NW
25	47378	SANTA ROSA #4	50/193	10S	140E	7 NW
26	47389	BRONX FRACTION		10S	140E	7 NE

Form MCF114
Revised June 2005

This form is available from the Arizona Department of Mines & Mineral Resources and may be reproduced.

United States Department of the Interior

Bureau of Land Management

LANDS/RECREATION & PLANNING

ONE N CENTRAL AVE

PHOENIX, AZ 85004 -2203

Phone: 602-417-9200

Receipt

No:

2638197

Transaction #: 2718813	
Date of Transaction: 08/23/2012	
CUSTOMER:	
	LEONARD HARDY 3734 E REDFIELD RD GILBERT, AZ 85234-3119 US

LINE #	QTY	DESCRIPTION	REMARKS	UNIT PRICE	TOTAL
1	1.00	LOCATABLE MINERALS / MINING CLAIMS-NOT NEW-UNADJUD, ONE AUTH NO. ONLY / MINING CLAIM MONEY RECEIVED CASES: AMC116478/\$3640.00	MAINT (26) 2013	- n/a -	3640.00
TOTAL:					\$3,640.00

PAYMENT INFORMATION			
1	AMOUNT:	3640.00	POSTMARKED: N/A
	TYPE:	CHECK	RECEIVED: 08/23/2012
	CHECK NO:	3631	
	NAME:	HARDY, LEONARD 3734 E REDFIELD RD GILBERT AZ 85234-3119 US	

REMARKS

This receipt was generated by the automated BLM Collections and Billing System and is a paper representation of a portion of the official electronic record contained therein.

AMC 47375
AMC 116478

MAINTENANCE FEE PAYMENT

Claimant Name: Lupe N. CAONA
Address: P.O. Box 491
City: MIAMI State: AZ Zip: 85539
Telephone: 928 473 3907
E-mail address: _____
Signature: [Signature]

☐ Check here if this is a change of address.

BLM
Date
Stamp

RECEIVED
BLM ARIZONA STATE OFFICE
2009 AUG 28 A 10:01
PHOENIX, ARIZONA

LINE NO.	AMC NUMBER	CLAIM/SITE NAME	COUNTY RECORDER DATA (If available)	TWP	RNG	SEC
1						
2		Please see attached				
3						
4						
5						
6						
7						
8						
9						
10						

List additional claims on Form MCF114.

Bureau of Land Management
Arizona State Office
www.blm.gov/az/

No. of Claims: 26 x \$140 = 3,640-
Check No: 4472, 1940, 1162, 1163, 3410 Init. AMC
Receipt No.: _____
For BLM Use Only 1990196

Form: MCF112
Revised July 2009

This form is available from the **Arizona Department of Mines and Mineral Resources** and may be reproduced.



AMC 1164 A
47375

ENTERED INTO COMPUTER

SEP 15 2008

DPH

MAINTENANCE FEE PAYMENT

Claimant Name: Lupe N. GAONA
 Address: P.O. Box 491
 City: MIAMI State: AZ Zip: 85339
 Telephone: 928 473 3907
 E-mail address: _____
 Signature: Lupe N. Gaona

☐ Check here if this is a change of address.

BLM Date Stamp	RECEIVED BLM AZ STATE OFFICE
	2008 AUG 27 A 11:56 PHOENIX, ARIZONA

LINE NO.	AMC NUMBER	CLAIM/SITE NAME	COUNTY RECORDER DATA (If available)	TWP	RNG	SEC
1	116478					
2	116479					
3	116480					
4	116481					
5	116482					
6	116483					
7	116484					
8	47390					
9	47391					
10	47392					

List additional claims on Form MCF114.

Bureau of Land Management
 Arizona State Office
www.az.blm.gov

No. of Claims: <u>26</u>	x \$125 = <u>3,250</u>
Check No.: <u>4348, 1086, 1020, 3336</u>	Init. <u>CMC</u>
Receipt No.: <u>1772665</u>	
For BLM Use Only	

Form: MCF112
 Revised July 2005

This form is available from the Arizona Department of Mines and Mineral Resources and may be reproduced.

SUPPLEMENTAL ATTACHMENT

May be used with the following forms for listing additional mining claims:

Check One.

- ☐ Affidavit of Performance of Annual Work
- ☒ Maintenance Fee Payment
- ☐ Notice of Intent to Hold Mining Claims
- ☐ Notice of Non-Liability for Labor and Materials Furnished

BLM
Date
Stamp

RECEIVED
BLM AZ STATE OFFICE
2008 AUG 27 A 11:56
PHOENIX, ARIZONA

LINE NO.	AMC NUMBER	CLAIM/SITE NAME	COUNTY RECORDER DATA (If available)	TWP	RNG	SEC
11	47393					
12	47379					
13	47380					
14	47381					
15	47382					
16	47383					
17	47384					
18	47385					
19	47386					
20	47387					
21	47388					
22	47375					
23	47376					
24	47377					
25	47378					
26	47389					

RECEIVED
BLM AZ STATE OFFICE
2009 AUG 28 A 10:01
PHOENIX, ARIZONA

Form MCF114

Revised June 2005

This form is available from the Arizona Department of Mines & Mineral Resources and may be reproduced.

United States Department of the Interior

Bureau of Land Management
 BUSINESS & SUPPORT SVCS DIV
 ONE N CENTRAL AVE SUITE 800
 PHOENIX, AZ 85004 -4427
 Phone: (602) 417-9200

Receipt

No:

1990196

Transaction #: 2054407

Date of Transaction: 08/28/2009

CUSTOMER: LUPE N GAONA
 PO BOX 491
 MIAMI, AZ 85539-0491 US

LINE #	QTY	DESCRIPTION	REMARKS	UNIT PRICE	TOTAL
1	1.00	LOCATABLE MINERALS / MINING CLAIMS-NOT NEW-UNADJUD, ONE AUTH NO. ONLY / MINING CLAIM MONEY RECEIVED CASES: AMC116478/\$3640.00	MAINT 2010/26	- n/a -	3640.00
TOTAL:					\$3,640.00

PAYMENT INFORMATION				
1	AMOUNT:	1444.40	POSTMARKED:	N/A
	TYPE:	CHECK	RECEIVED:	08/28/2009
	CHECK NO:	1162		
	NAME:	FLORES, TONY B 347 AVENIDA DE DIAMANTE ARROYO GRANDE AZ 93420 US		
2	AMOUNT:	173.34	POSTMARKED:	N/A
	TYPE:	CHECK	RECEIVED:	08/28/2009
	CHECK NO:	1163		
	NAME:	FLORES, TONY B 347 AVENIDA DE DIAMANTE ARROYO GRANDE AZ 93420 US		
3	AMOUNT:	813.00	POSTMARKED:	N/A
	TYPE:	CHECK	RECEIVED:	08/28/2009
	CHECK NO:	1940		
	NAME:	GERALDINE HARDY TTEE BOX 568 KINGMAN AZ 86402 US		
4	AMOUNT:	1007.00	POSTMARKED:	N/A
	TYPE:	CHECK	RECEIVED:	08/28/2009
	CHECK NO:	3410		
	NAME:	HARDY, LEONARD C 3734 E REDFIELD RD GILBERT AZ 85234 US		

5	AMOUNT:	2 6	POSTMARKED:	N/A
	TYPE:	CHECK	RECEIVED:	08/28/2009
	CHECK NO:	4472		
	NAME:	GAONA, LUPE N PO BOX 491 MIAMI AZ 85539-0491 US		

REMARKS

This receipt was generated by the automated BLM Collections and Billing System and is a paper representation of a portion of the official electronic record contained therein.

AMC 11648
47375

ENTERED INTO COMPUTER

SEP 15 2008

D99

MAINTENANCE FEE PAYMENT

Claimant Name: Lupe N. GAOVA
 Address: P.O. Box 491
 City: MIAMI State: AZ Zip: 85339
 Telephone: 928 473 3907
 E-mail address: _____
 Signature: Lupe N. Gaoval
☐ Check here if this is a change of address.

BLM Date Stamp	2008 AUG 27 A 11:56 PHOENIX, ARIZONA	RECEIVED BLM AZ STATE OFFICE
----------------------	---	---------------------------------

LINE NO.	AMC NUMBER	CLAIM/SITE NAME	COUNTY RECORDER DATA (If available)	TWP	RNG	SEC
1	116478					
2	116479					
3	116480					
4	116481					
5	116482					
6	116483					
7	116484					
8	47390					
9	47391					
10	47392					

List additional claims on Form MCF114.

Bureau of Land Management
 Arizona State Office
www.az.blm.gov

No. of Claims: <u>26</u>	x \$125 = <u>3,250</u>
Check No.: <u>4328, 1086</u>	Init. <u>YMC</u>
Receipt No.: <u>1772665</u>	
For BLM Use Only	

Form: MCF112
 Revised July 2005

This form is available from the Arizona Department of Mines and Mineral Resources and may be reproduced.

SUPPLEMENTAL ATTACHMENT

May be used with the following forms for listing additional mining claims:

Check One.

- ☐ Affidavit of Performance of Annual Work
- ☒ Maintenance Fee Payment
- ☐ Notice of Intent to Hold Mining Claims
- ☐ Notice of Non-Liability for Labor and Materials Furnished

BLM
Date
Stamp

RECEIVED
BLM AZ STATE OFFICE
2008 AUG 27 A 11:58
PHOENIX, ARIZONA

LINE NO.	AMC NUMBER	CLAIM/SITE NAME	COUNTY RECORDER DATA (If available)	TWP	RNG	SEC
11	47393					
12	47379					
13	47380					
14	47381					
15	47382					
16	47383					
17	47384					
18	47385					
19	47386					
20	47387					
21	47388					
L 22	47375					
23	47376					
24	47377					
25	47378					
26	47389					

Form MCF114
Revised June 2005

This form is available from the Arizona Department of Mines & Mineral Resources and may be reproduced.

United States Depa. nment of the Interior
 Bureau of Land Management
 BUSINESS & SUPPORT SVCS DIV
 ONE N CENTRAL AVE SUITE 800
 PHOENIX, AZ 85004 -4427
 Phone: (602) 417-9200

Receipt

No:

1772665

Transaction #: 1830387

Date of Transaction: 08/27/2008

CUSTOMER: LUPE N GAONA
 BOX 491
 MIAMI, AZ 85539

LINE #	QTY	DESCRIPTION	REMARKS	UNIT PRICE	TOTAL
1	1.00	LOCATABLE MINERALS / MINING CLAIMS-NOT NEW-UNADJUD, ONE AUTH NO. ONLY / MINING CLAIM MONEY RECEIVED (455) CASES: AMC116478/\$3250.00	MAINT 2009/26	- n/a -	3250.00
TOTAL:					\$3,250.00

PAYMENT INFORMATION

1	AMOUNT:	\$1,444.40	POSTMARKED:	N/A
	TYPE:	CHECK	RECEIVED:	08/27/2008
	CHECK NO:	1086		
	NAME:	GAONA, LUPE N BOX 491 MIAMI AZ 85539		
2	AMOUNT:	\$813.50	POSTMARKED:	N/A
	TYPE:	CHECK	RECEIVED:	08/27/2008
	CHECK NO:	1020		
	NAME:	GAONA, LUPE N BOX 491 MIAMI AZ 85539		
3	AMOUNT:	\$812.50	POSTMARKED:	N/A
	TYPE:	CHECK	RECEIVED:	08/27/2008
	CHECK NO:	3336		
	NAME:	GAONA, LUPE N BOX 491 MIAMI AZ 85539		
4	AMOUNT:	\$179.60	POSTMARKED:	N/A
	TYPE:	CHECK	RECEIVED:	08/27/2008
	CHECK NO:	4328		
	NAME:	GAONA, LUPE N BOX 491 MIAMI AZ 85539		

AMC 116478
AMC 47375

MAINTENANCE FEE PAYMENT

Claimant Name: Lupa N. GAONA
Address: PO Box 491
City: MIAMI State: AZ Zip: 85539
Telephone: 928-473 3907
E-mail address: _____

Signature: Lupa N. Gaona

☐ Check here if this is a change of address.

RECEIVED
B.L.M. AZ STATE OFFICE
2007 AUG 27 A 11:55
PHOENIX, ARIZONA
BLM
Date
Stamp

LINE NO.	AMC NUMBER	CLAIM/SITE NAME	COUNTY RECORDER DATA (If available)	TWP	RNG	SEC
1	116478	GAP # 1	519-553-46898			
2	116479	GAP # 2	519-555-46897			
3	116480	GAP # 3	519-557-46898			
4	116481	GAP # 4	519-559-46899			
5	116482	GAP # 5	519-561-46890			
6	116483	GAP # 6	519-563-46891			
7	116484	GAP # 7	519-565-452902			
8	47390	Molybdenum # 1	50-179			
9	47391	Molybdenum # 2	50-180			
10	47392	Molybdenum # 3	50-181			

List additional claims on Form MCF114.

Bureau of Land Management
Arizona State Office
www.az.blm.gov

No. of Claims: 26 x \$125 = 3,250
Check No: #130, #1304, #3266, #4149 Init. JMC
Receipt No.: 1553484
For BLM Use Only

Form: MCF112
Revised July 2005

This form is available from the Arizona Department of Mines and Mineral Resources and may be reproduced.

RE 9/20/07

SUPPLEMENTAL ATTACHMENT

May be used with the following forms for listing additional mining claims:

Check One.

- ☐ Affidavit of Performance of Annual Work
- ☐ Maintenance Fee Payment
- ☐ Notice of Intent to Hold Mining Claims
- ☐ Notice of Non-Liability for Labor and Materials Furnished

RECEIVED B.L.M. AZ STATE OFFICE 2007 AUG 27 A 11: 55 PHOENIX, ARIZONA	BLM Date Stamp
--	----------------------

LINE NO.	AMC NUMBER	CLAIM/SITE NAME	COUNTY RECORDER DATA (If available)	TWP	RNG	SEC
11	47393	Molybdenum #4	50 182			✓
12	47379	Bronx Copper #1	50 183			✓
13	47380	Bronx Copper #2	50 184			✓
14	47381	Bronx Copper #3	50 185			✓
15	47382	Bronx Copper #4	50 186			✓
16	47383	Bronx Copper #5	50 187			✓
17	47384	Bronx Copper #6	50 188			✓
18	47385	Bronx Copper #7	50 189			✓
19	47386	Bronx Copper #8	50 218			✓
20	47387	Bronx Copper #9	50 217			✓
21	47388	Bronx Copper #10	50 216			✓
22	47375	Santa Rosa #1	50 190			✓
23	47376	Santa Rosa #2	50 191			✓
24	47377	Santa Rosa #3	50 192			✓
25	47378	Santa Rosa #4	50 193			✓
26	47389	Bronx Fraction	1 1			✓

Form MCF114
Revised June 2005

This form is available from the Arizona Department of Mines & Mineral Resources and may be reproduced.

United States Department of the Interior
Bureau of Land Management
 BUSINESS & SUPPORT SVCS DIV
 ONE N CENTRAL AVE SUITE 800
 PHOENIX, AZ 85004 -4427
 Phone: (602) 417-9200

Receipt

No: 1553484

Transaction #: 1605039

Date of Transaction: 08/27/2007

CUSTOMER: LUPE N GAONA
 BOX 491
 MIAMI, AZ 85539

LINE #	QTY	DESCRIPTION	REMARKS	UNIT PRICE	TOTAL
1	1.00	LOCATABLE MINERALS / MINING CLAIMS- NOT NEW-UNADJUD, ONE AUTH NO. ONLY / MINING CLAIM MONEY RECEIVED (455) CASES: AMC116478/\$3250.00	MAINT 2008/26	- n/a -	3250.00
TOTAL:					\$3,250.00

PAYMENT INFORMATION				
1	AMOUNT:	\$1,444.40	POSTMARKED:	N/A
	TYPE:	CHECK	RECEIVED:	08/27/2007
	CHECK NO:	132		
	NAME:	GAONA, LUPE N BOX 491 MIAMI AZ 85539		
2	AMOUNT:	\$812.50	POSTMARKED:	N/A
	TYPE:	CHECK	RECEIVED:	08/27/2007
	CHECK NO:	1304		
	NAME:	GAONA, LUPE N BOX 491 MIAMI AZ 85539		
3	AMOUNT:	\$812.50	POSTMARKED:	N/A
	TYPE:	CHECK	RECEIVED:	08/27/2007
	CHECK NO:	3266		
	NAME:	GAONA, LUPE N BOX 491 MIAMI AZ 85539		
4	AMOUNT:	\$180.60	POSTMARKED:	N/A

TYPE:	CHECK	RECEIVED:	08/27/2007
CHECK NO:	4149		
NAME:	GAONA, LUPE N BOX 491 MIAMI AZ 85539		

REMARKS

This receipt was generated by the automated BLM Collections and Billing System and is a paper representation of a portion of the official electronic record contained therein.


AMC 47375

AMC 116478

MAINTENANCE FEE PAYMENT

BUREAU OF LAND MANAGEMENT
222 N CENTRAL AVENUE
PHOENIX, AZ 85004
602-417-9200
www.az.blm.gov

Mining Claim Maintenance Fee Payment of \$125 per claim/site is due on or before September 1, 2007, in lieu of assessment work for the upcoming assessment year beginning September 1 of the year noted above.



AMC NUMBER	CLAIM/SITE NAME	COUNTY RECORDER DATA	SEC	TWP	RNG
116478	GAP # 1				
116479	GAP # 2				
116480	GAP # 3				
116481	GAP # 4				
116482	GAP # 5				
116483	GAP # 6				
116484	GAP # 7				
47390	Molybdenum # 1				
47391	Molybdenum # 2				
47392	Molybdenum # 3				

List additional claims on the reverse side of this form.

☐ Check here if this is a change of address.

CLAIMANT NAME: _____

ADDRESS: _____

CITY: _____ STATE: _____ ZIP: _____

PHONE: _____

SIGNATURE: _____

No of Claims: 26 x \$125 = 3,250.00
 Check No: mult checks SC
 Receipt No: 1346633
 FOR BLM USE ONLY
 RE 9/26/06

AMC NUMBER	CLAIM/SITE NAME	COUNTY RECORDER DATA	SEC	TWP	RNG
47393	MOLYBDENUM #4				
47379	BRONX Copper #1				
47380	BRONX Copper #2				
47381	BRONX Copper #3				
47382	BRONX Copper #4				
47383	BRONX Copper #5				
47384	BRONX Copper #6				
47385	BRONX Copper #7				
47386	BRONX Copper #8				
47387	BRONX Copper #9				
47388	BRONX Copper #10				
47375	SANTA ROSA #1				
47376	SANTA ROSA #2				
47377	SANTA ROSA #3				
47378	SANTA ROSA #4				
47389	BRONX Fraction				

PHOENIX, ARIZONA

2006 AUG 29 A 10 33

RECEIVED
BLM, AZ STATE OFFICE

43 CFR 3833.0-5(e) (August 30, 1994) requires that the names and current addresses of all owners shall be identified on all instruments to be recorded or filed.

Name: MRS GERALDINE HARDY Address: P.O. BOX 568
City: KINGMAN State: ARIZONA Zip: 86402 ☒ Change of address

Name: LEONARD C HARDY Address: 3734 E REDFIELD RD.
City: GILBERT State: ARIZONA Zip: 85234 ☒ Change of address

Name: BUSTAMANTE & TONY FLORES Address: 347 AVENIDA DE DIAMANTE
City: ARROYO GRANDE State: CALIFORNIA Zip: 93420 ☒ Change of address

Name: LUPE & INES GAONA Address: P.O. BOX 491
City: MIAMI State: ARIZONA Zip: 85539 ☐ Change of address

Name: RICHARD G. AMADO Address: P.O. BOX
City: GLOBE State: ARIZONA Zip: ☐ Change of address

PRIVACY ACT STATEMENT - This information is being collected pursuant to 30 U.S.C. 28, 43 CFR 3833.2, and ARS 27-208 in compliance with the laws of the USDI, Bureau of Land Management, and the State of Arizona. The purpose of this collection is to facilitate processing of claims or applications. This form is covered by Privacy Act Notice #INTERIOR/LLM-32 and is subject to the routine uses stated in that notice. Privacy Act Notice #INTERIOR/LLM-32 is available at the BLM Arizona State Office. This form may be locally reproduced.

FORM APPROVED OMB NO. 1004-0114
Expires: December 31, 2006

AZ-3850-2
July 2004

United States Department of the Interior
 Bureau of Land Management
 BUSINESS & SUPPORT SVCS DIV
 ONE N CENTRAL AVE
 PHOENIX, AZ 85004 -2203
 Phone: (602) 417-9200

Receipt

No: 1346633

Transaction #: 1391897	
Date of Transaction: 08/29/2006	
CUSTOMER:	LUPE N GAONA BOX 491 MIAMI, AZ 85539

LINE #	QTY	DESCRIPTION	REMARKS	UNIT PRICE	TOTAL
1	1.00	LOCATABLE MINERALS / MINING CLAIMS-NOT NEW-UNADJUD, ONE AUTH NO. ONLY / MINING CLAIM MONEY RECEIVED (455) CASES: AMC116478/\$3250.00	MAINT 2007 (26)	- n/a -	3250.00
TOTAL:					\$3,250.00

PAYMENT INFORMATION			
1	AMOUNT:	\$1,444.40	POSTMARKED: N/A
	TYPE:	CHECK	RECEIVED: 08/29/2006
	CHECK NO:	672	
	NAME:	FLORES, TONY	
2	AMOUNT:	\$812.50	POSTMARKED: N/A
	TYPE:	CHECK	RECEIVED: 08/29/2006
	CHECK NO:	1288	
	NAME:	HARDY, GERALDINE	
3	AMOUNT:	\$812.50	POSTMARKED: N/A
	TYPE:	CHECK	RECEIVED: 08/29/2006
	CHECK NO:	3186	
	NAME:	HARDY, LEONARD	
4	AMOUNT:	\$180.60	POSTMARKED: N/A
	TYPE:	CHECK	RECEIVED: 08/29/2006
	CHECK NO:	3862	
	NAME:	GAONA, LUPE	

REMARKS

This receipt was generated by the automated BLM Collections and Billing System and is a paper representation of a portion of the official electronic record contained therein.

MAINTENANCE FEE PAYMENT

Claimant Name: Lupe GAONA

Address: PO Box 491

City: MIAMI State: AZ Zip: 85539

Telephone: 928 473 3907

E-mail address:

Signature: Lupe M. Gaona

☐ Check here if this is a change of address.

BLM
Date
Stamp

RECEIVED
B.L.M. AZ STATE OFFICE
2005 AUG 30 A 10:48
PHOENIX, ARIZONA

LINE NO.	AMC NUMBER	CLAIM/SITE NAME	COUNTY RECORDER DATA (If available)	TWP	RNG	SEC
1	116478	GAP #1	BOOK DURET 1 FEB NO. 519-553 46896			
2	116479	GAP #2	519-555 462897			
3	116480	GAP #3	519-557 462898			
4	116481	GAP #4	519-559 462899			
5	116482	GAP #5	519-561 462900			
6	116483	GAP #6	519-563 462901			
7	116484	GAP #7	519-565 452902			
8	47390	MOLYBDENUM #1	50 179			
9	47391	MOLYBDENUM #2	50 180			
10	47392	MOLYBDENUM #3	50 181			

List additional claims on Form MCF114.

Bureau of Land Management
Arizona State Office
www.az.blm.gov

No. of Claims: 26 x \$125 = \$3,250

Check No: 3913, et al Init. TMC

Receipt No.: 1141138

For BLM Use Only

Form: MCF112
Revised July 2005

This form is available from the Arizona Department of Mines and Mineral Resources and may be reproduced.

RE 9/12/05

SUPPLEMENTAL ATTACHMENT

May be used with the following forms for listing additional mining claims:

Check One.

- ☐ Affidavit of Performance of Annual Work
- ☒ Maintenance Fee Payment
- ☐ Notice of Intent to Hold Mining Claims
- ☐ Notice of Non-Liability for Labor and Materials Furnished

BLM Date Stamp	RECEIVED B.L.M. AZ STATE OFFICE 2005 AUG 30 A 10:48 PHOENIX, ARIZONA
----------------------	---

LINE NO.	AMC NUMBER	CLAIM/SITE NAME	COUNTY RECORDER DATA (If available)	TWP	RNG	SEC
11	47393	Molybdenum #4	50 182			
12	47379	BRONX Copper #1	50 183			
13	47380	BRONX Copper #2	50 184			
14	47381	BRONX Copper #3	50 185			
15	47382	BRONX Copper #4	50 186			
16	47383	BRONX Copper #5	50 187			
17	47384	BRONX Copper #6	50 188			
18	47385	BRONX Copper #7	50 189			
19	47386	BRONX Copper #8	50 218			
20	47387	BRONX Copper #9	50 217			
21	47388	BRONX Copper #10	50 216			
22	47375	SANTA ROSA #1	50 190			
23	47376	SANTA ROSA #2	50 191			
24	47377	SANTA ROSA #3	50 192			
25	47378	SANTA ROSA #4	50 193			
26	47389	BRONX Fraction	1 1			

Form MCF114
Revised June 2005

This form is available from the Arizona Department of Mines & Mineral Resources and may be reproduced.

RE 9/12/05

United States Department of the Interior
Bureau of Land Management
BUSINESS & SUPPORT SVCS DIV
222 N CENTRAL AVE
PHOENIX, AZ 85004 -2203
Phone: (602) 417-9200

Receipt

No:

1141138

Transaction #: 1180372

Date of Transaction: 08/30/2005

AMC 116478

AMC 47375

CUSTOMER: LUPE N GAONA
BOX 491
MIAMI, AZ 85539

LINE #	QTY	DESCRIPTION	REMARKS	UNIT PRICE	TOTAL
1	1.00	LOCATABLE MINERALS / MINING CLAIMS-NOT NEW-UNADJUD, ONE AUTH NO. ONLY / MINING CLAIM MONEY RECEIVED (455) CASES: AMC116478/\$3250.00	MAINT 2006/26	- n/a -	3250.00
TOTAL:					\$3,250.00

RE 9/12/05

PAYMENT INFORMATION			
1	AMOUNT:	\$1,444.40	POSTMARKED: N/A
	TYPE:	CHECK	RECEIVED: 08/30/2005
	CHECK NO:	355	
	NAME:	GAONA, LUPE N BOX 491 MIAMI AZ 85539	
2	AMOUNT:	\$813.00	POSTMARKED: N/A
	TYPE:	CHECK	RECEIVED: 08/30/2005
	CHECK NO:	1825	
	NAME:	GAONA, LUPE N BOX 491 MIAMI AZ 85539	
3	AMOUNT:	\$812.50	POSTMARKED: N/A
	TYPE:	CHECK	RECEIVED: 08/30/2005
	CHECK NO:	3091	
	NAME:	GAONA, LUPE N BOX 491 MIAMI AZ 85539	
4	AMOUNT:	\$180.10	POSTMARKED: N/A
	TYPE:	CHECK	RECEIVED: 08/30/2005
	CHECK NO:	3913	
	NAME:	GAONA, LUPE N BOX 491 MIAMI AZ 85539	

REMARKS

This receipt was generated by the automated BLM Collections and Billing System and is a paper representation of a portion of the official electronic record contained therein.

AMC 47375

August 27, 2004

AMC 116478

VIA HAND DELIVERY

Bureau of Land Management
Arizona State Office
222 North Central Avenue
Phoenix, Arizona 85004-2203

Re: Unpatented mining claim maintenance fees

Dear sirs:

I am enclosing with this letter a Notice of Intent to Hold Mining Claims ("Notice of Intent") and checks in the total amount of \$3,250.00, consisting of the sum of \$125.00 for each of the 26 unpatented mining claims described in Exhibit A attached to the enclosed Notice of Intent. This payment is made on behalf of all of the owners of such mining claims. This payment is for the federal annual mining claim maintenance fees for the assessment year beginning at noon on September 1, 2004, and ending at noon on September 1, 2005. The names of the mining claims for which the fees are hereby paid, their recording information, and their respective BLM mining claim serial numbers are described in Exhibit A attached to the Notice of Intent.

If you have any questions about the enclosed payment or Notice of Intent, or if you determine that they are inadequate in any respect, please contact me at 928-473-3907 immediately.

Thank you for your assistance.

Sincerely,

Lupe Gaona
P.O. Box 491
Miami, Arizona 85539

RECEIVED
B.L.M. AZ STATE OFFICE
2004 AUG 27 A 10: 09
PHOENIX, ARIZONA

ENTERED INTO COMPUTER
SEP 10 2004 PB

$26 \times \$125.00 = \$3,250.00$
TES

When recorded, return to:

Lupe Gaona
P.O. Box 491
Miami, Arizona 85539

NOTICE OF INTENT TO HOLD MINING CLAIMS

State of Arizona)
) ss.
County of Maricopa)

Lupe Gaona, being first duly sworn, deposes and says as follows:

1. I am a citizen of the United States who is more than 18 years of age and reside in the vicinity of Miami, Arizona. I have personal knowledge of the facts set forth in this Notice of Intent to Hold Mining Claims ("Notice of Intent").
2. This Notice of Intent is being filed and recorded on behalf of all the owners of those certain 26 unpatented mining claims (the "Mining Claims") listed on Exhibit A attached hereto. Exhibit A contains the names of the Mining Claims, their respective recording information and their respective United States Bureau of Land Management ("BLM") serial numbers.
3. The BLM has been paid, on behalf of all of the owners of the Mining Claims, on or before August 31, 2004, a maintenance fee in the amount of \$125.00 per each Mining Claim (\$3,250.00 total for all of the Mining Claims) pursuant to the requirements of federal law. This payment was made to hold the Mining Claims for the assessment year beginning at noon on September 1, 2004 and ending at noon on September 1, 2005.
4. The owners of the Mining Claims hereby express their intent to hold and maintain all of their respective rights, title and interest in and to all of the Mining Claims through the end of the assessment year ending at noon on September 1, 2005.

EXECUTED this ____ day of August, 2004.



Lupe Gaona

RECEIVED
B.L.M. AZ STATE OFFICE
2004 AUG 27 A 10: 09
PHOENIX, ARIZONA

Subscribed and sworn to before me this 27 day of August, 2004, by Lupe Gaona on his own behalf and on behalf of the co-owners of the within-described Mining Claims.


Notary Public

My commission expires: 3/19/07



RECEIVED
B.L.M. AZ STATE OFFICE
2004 AUG 27 A 10: 09
PHOENIX, ARIZONA

EXHIBIT A

All of those certain unpatented mining claims located in the Globe Mining district, Gila County, State of Arizona and more particularly described as follows:

Claim Name	AMC No.	Recording Information / Gila County Recorder			
		Book/Docket	Page	Fee No.	Date
GAP #1	116478	519	553	462896	11/19/80
GAP #2	116479	519	555	462897	11/19/80
GAP #3	116480	519	557	462898	11/19/80
GAP #4	116481	519	559	462899	11/19/80
GAP #5	116482	519	561	462900	11/19/80
GAP #6	116483	519	563	462901	11/19/80
GAP #7	116484	519	565	452902	11/19/80
Molybdenum #1	47390	50	179		7/1/53
Molybdenum #2	47391	50	180		7/1/53
Molybdenum #3	47392	50	181		7/1/53
Molybdenum #4	47393	50	182		7/1/53
Bronx Copper #1	47379	50	183		7/1/53
Bronx Copper #2	47380	50	184		7/1/53
Bronx Copper #3	47381	50	185		7/1/53
Bronx Copper #4	47382	50	186		7/1/53
Bronx Copper #5	47383	50	187		7/1/53
Bronx Copper #6	47384	50	188		7/1/53
Bronx Copper #7	47385	50	189		7/1/53
Bronx Copper #8	47386	50	218		11/12/53
Bronx Copper #9	47387	50	217		11/12/53
Bronx Copper #10	47388	50	216		11/12/53
Santa Rosa #1	47375	50	190		7/1/53
Santa Rosa #2	47376	50	191		7/1/53
Santa Rosa #3	47377	50	192		7/1/53
Santa Rosa #4	47378	50	193		7/1/53
Bronx Fraction	47389	1	1		12/10/53

PHOENIX, ARIZONA

ENTERED INTO COMPUTER

SEP 10 2004 *pb*

2004 AUG 27 A 10:10

RECEIVED
B.L.M. AZ STATE OFFICE

26
438

United States Department of the Interior
Bureau of Land Management
 BUSINESS & SUPPORT SVCS DIV
 222 N CENTRAL AVE
 PHOENIX, AZ 85004 -2203
 Phone: (602) 417-9200

Receipt

No:

939192

Transaction #: 973541

Date of Transaction: 08/27/2004

CUSTOMER: LUPE N GAONA
 BOX 491
 MIAMI, AZ 85539

LINE #	QTY	DESCRIPTION	REMARKS	UNIT PRICE	TOTAL
1	1.00	LOCATABLE MINERALS / MINING CLAIMS-NOT NEW-UNADJUD, ONE AUTH NO. ONLY / MINING CLAIM MONEY RECEIVED (455) CASES: AMC116478/\$3250.00	MAIN 2005 (26)	- n/a -	3250.00
TOTAL:					\$3,250.00

PAYMENT INFORMATION					
1	AMOUNT:	\$1,625.00	POSTMARKED:	N/A	
	TYPE:	CHECK	RECEIVED:	08/27/2004	
	CHECK NO:	1783			
	NAME:	GERALDINE HARDY TRUS,			
2	AMOUNT:	\$1,444.40	POSTMARKED:	N/A	
	TYPE:	CHECK	RECEIVED:	08/27/2004	
	CHECK NO:	1025			
	NAME:	FLORES, TONY			
3	AMOUNT:	\$180.60	POSTMARKED:	N/A	
	TYPE:	CHECK	RECEIVED:	08/27/2004	
	CHECK NO:	3726			
	NAME:	GAONA, LUPE			

REMARKS

This receipt was generated by the automated BLM Collections and Billing System and is a paper representation of a portion of the official electronic record contained therein.

August 28, 2003

VIA HAND DELIVERY

Bureau of Land Management
Arizona State Office
222 North Central Avenue
Phoenix, Arizona 85004-2203

AMC 47375
AMC 116478

Re: Unpatented mining claim maintenance fees

Dear sirs:

I am enclosing with this letter a Notice of Intent to Hold Mining Claims ("Notice of Intent") and 4 checks in the total amount of \$2,600.00, consisting of the sum of \$100.00 for each of the 26 unpatented mining claims described in Exhibit A attached to the enclosed Notice of Intent. This payment is made on behalf of all of the owners of such mining claims. This payment is for the federal annual mining claim maintenance fees for the assessment year beginning at noon on September 1, 2003, and ending at noon on September 1, 2004. The names of the mining claims for which the fees are hereby paid, their recording information, and their respective BLM mining claim serial numbers are described in Exhibit A attached to the Notice of Intent.

If you have any questions about the enclosed payment or Notice of Intent, or if you determine that they are inadequate in any respect, please contact our attorney, Jeff Zimmerman, at 602-667-9411 immediately.

Thank you for your assistance.

Sincerely,



Lupe Gaona

cc: L.W. Hardy
Richard Amado
Estella Schlemer
Jeff Zimmerman, Esq.

RECEIVED
B.L.M. AZ STATE OFFICE
2003 AUG 28 A 10:40
PHOENIX, ARIZONA

ENTERED IN COMPUTER

22 9/29/03

VERIFIED

10/6/03 JK

left hand
mc

When recorded, return to:

Jeffrey C. Zimmerman, Esq.
Moyes Storey
3003 N. Central Ave, Suite 1250
Phoenix, Arizona 85012


NOTICE OF INTENT TO HOLD MINING CLAIMS

State of Arizona)
) ss.
County of Maricopa)

Lupe Gaona, being first duly sworn, deposes and says as follows:

1. I am a citizen of the United States who is more than 18 years of age and reside in the vicinity of Miami, Arizona. I have personal knowledge of the facts set forth in this Notice of Intent to Hold Mining Claims ("Notice of Intent").
2. This Notice of Intent is being filed and recorded on behalf of all the owners of those certain 26 unpatented mining claims (the "Mining Claims") listed on Exhibit A attached hereto. Exhibit A contains the names of the Mining Claims, their respective recording information and their respective United States Bureau of Land Management ("BLM") serial numbers.
3. The BLM has been paid, on behalf of all of the owners of the Mining Claims, on or before August 31, 2003, a maintenance fee in the amount of \$100.00 per each Mining Claim (\$2600.00 total for all of the Mining Claims) pursuant to the requirements of The Omnibus Budget Reconciliation Act of 1993, Pub. L.103-66, 107 Stat. 312 (1993) (as amended and supplemented, the "Act"). This payment was made to hold the Mining Claims for the assessment year beginning at noon on September 1, 2003 and ending at noon on September 1, 2004, as required by the Act.
4. The owners of the Mining Claims hereby express their intent to hold and maintain all of their respective rights, title and interest in and to all of the Mining Claims through the end of the assessment year ending at noon on September 1, 2004.

EXECUTED this 28 day of August, 2003.



Lupe Gaona

RECEIVED
B.L.M. AZ STATE OFFICE
2003 AUG 28 A 10:40
PHOENIX, ARIZONA

ENTERED IN COMPUTER
RE 9/29/03

left hand
mc

Subscribed and sworn to before me this 28th day of August, 2003, by Lupe Gaona on his own behalf and on behalf of the co-owners of the within-described Mining Claims.


Notary Public

My commission expires: 3/19/07



RECEIVED
B.L.M. AZ STATE OFFICE
2003 AUG 28 A 10:40
PHOENIX, ARIZONA

ENTERED IN COMPUTER
RE 9/29/03

left hand
D/K

EXHIBIT A

All of those certain unpatented mining claims located in the Globe Mining district, Gila County, State of Arizona and more particularly described as follows:

Claim Name	AMC No.	Recording Information / Gila County Recorder			
		Book/Docket	Page	Fee No.	Date
GAP #1	116478	519	553	462896	11/19/80
GAP #2	116479	519	555	462897	11/19/80
GAP #3	116480	519	557	462898	11/19/80
GAP #4	116481	519	559	462899	11/19/80
GAP #5	116482	519	561	462900	11/19/80
GAP #6	116483	519	563	462901	11/19/80
GAP #7	116484	519	565	452902	11/19/80
Molybdenum #1	47390	50	179		7/1/53
Molybdenum #2	47391	50	180		7/1/53
Molybdenum #3	47392	50	181		7/1/53
Molybdenum #4	47393	50	182		7/1/53
Bronx Copper #1	47379	50	183		7/1/53
Bronx Copper #2	47380	50	184		7/1/53
Bronx Copper #3	47381	50	185		7/1/53
Bronx Copper #4	47382	50	186		7/1/53
Bronx Copper #5	47383	50	187		7/1/53
Bronx Copper #6	47384	50	188		7/1/53
Bronx Copper #7	47385	50	189		7/1/53
Bronx Copper #8	47386	50	218		11/12/53
Bronx Copper #9	47387	50	217		11/12/53
Bronx Copper #10	47388	50	216		11/12/53
Santa Rosa #1	47375	50	190		7/1/53
Santa Rosa #2	47376	50	191		7/1/53
Santa Rosa #3	47377	50	192		7/1/53
Santa Rosa #4	47378	50	193		7/1/53
Bronx Fraction	47389	1	1		12/10/53

PHOENIX, ARIZONA

2003 AUG 28 A 10:40

RECEIVED
B.L.M. AZ STATE OFFICE

ENTERED IN COMPUTER

RE 9/29/03

26
TMC

Blank
TMC

PAYMENT INFORMATION			
1	AMOUNT:	\$1,150.00	POSTMARKED: N/A
	TYPE:	CHECK	RECEIVED: 08/28/2003
	CHECK NO:	1351	
	NAME:	G HARDY/L W HARDY/L GAONA/ SCHLEMER, ESTELLA BOX 491 MIAMI AZ 85539	
2	AMOUNT:	\$650.00	POSTMARKED: N/A
	TYPE:	CHECK	RECEIVED: 08/28/2003
	CHECK NO:	1883	
	NAME:	G HARDY/L W HARDY/L GAONA/ SCHLEMER, ESTELLA BOX 491 MIAMI AZ 85539	
3	AMOUNT:	\$650.00	POSTMARKED: N/A
	TYPE:	CHECK	RECEIVED: 08/28/2003
	CHECK NO:	9716	
	NAME:	G HARDY/L W HARDY/L GAONA/ SCHLEMER, ESTELLA BOX 491 MIAMI AZ 85539	
4	AMOUNT:	\$150.00	POSTMARKED: N/A
	TYPE:	CHECK	RECEIVED: 08/28/2003
	CHECK NO:	3299	
	NAME:	G HARDY/L W HARDY/L GAONA/ SCHLEMER, ESTELLA BOX 491 MIAMI AZ 85539	

REMARKS

This receipt was generated by the automated BLM Collections and Billing System and is a paper representation of a portion of the official electronic record contained therein.

United States Department of the Interior
Bureau of Land Management
BUSINESS & SUPPORT SVCS DIV
222 N CENTRAL AVE
PHOENIX, AZ 85004 -2203
Phone: (602) 417-9200

Receipt

No:

740712

Transaction #: 770262**Date of Transaction:** 08/28/2003

CUSTOMER: ESTELLA SCHLEMER
G HARDY/L W HARDY/L GAONA/
BOX 491
MIAMI,AZ 85539

LINE #	QTY	DESCRIPTION	REMARKS	UNIT PRICE	TOTAL
1	1.00	LOCATABLE MINERALS / MINING CLAIMS-NOT NEW-UNADJUD,ONE AUTH NO. ONLY / MINING CLAIM MONEY RECEIVED (455) CASES: AMC116478/\$2600.00	MAINT 2004 (26)	- n/a -	2600.00
TOTAL:					\$2,600.00

Receipt No. 541918

Trans No. 566472

LEAD FILE #'S _____

47375 116478

AMC Number	Code	Amount
41375-41393	482	1900
116478-116484	482	700
TOTAL:		\$2,600

Date of Doc 8/16/02

Date of Rec't _____

Amount Rec'd 2,600

Amount Earned 2,600

480 POL
481 NOI
482 MAINT
396 TRANS
635 AMEND

AMC Number	Code	Amount
TOTAL:		\$

Date Entered: 9/27/02 AB

Date Verified: 11/7

Sent to Accts: _____

Date Earned: _____

NOTES:

#541918
CK. 2409, 1725,
9638, 3000

August 16, 2002

VIA HAND DELIVERY

Bureau of Land Management
Arizona State Office
222 North Central Avenue
Phoenix, Arizona 85004-2203

Re: Unpatented mining claim maintenance fees


Dear sirs:

I am enclosing with this letter a Notice of Intent to Hold Mining Claims ("Notice of Intent") and 4 checks in the total amount of \$2,600.00, consisting of the sum of \$100.00 for each of the 26 unpatented mining claims described in Exhibit A attached to the enclosed Notice of Intent. This payment is made on behalf of all of the owners of such mining claims. This payment is for the federal annual mining claim maintenance fees for the assessment year beginning at noon on September 1, 2001, and ending at noon on September 1, 2002. The names of the mining claims for which the fees are hereby paid, their recording information, and their respective BLM mining claim serial numbers are described in Exhibit A attached to the Notice of Intent.

If you have any questions about the enclosed payment or Notice of Intent, or if you determine that they are inadequate in any respect, please contact our attorney, Jeff Zimmerman, at 602-667-9411 immediately.

Thank you for your assistance.

Sincerely,


Lupe Gaona

cc: L.W. Hardy
Richard Amado
Alexander Bustamante
Jeff Zimmerman, Esq.

RECEIVED
B.L.M. AZ STATE OFFICE
2002 AUG 16 A 10:42
PHOENIX, ARIZONA

ENTERED INTO COMPUTER

9/27/02 AB

#341918
CK# 2409, 1725,
9638.5000

When recorded, return to:

Jeffrey C. Zimmerman, Esq.
Moyes Storey
3003 N. Central Ave, Suite 1250
Phoenix, Arizona 85012


NOTICE OF INTENT TO HOLD MINING CLAIMS

State of Arizona)
) ss.
County of Maricopa)

Lupe Gaona, being first duly sworn, deposes and says as follows:

1. I am a citizen of the United States who is more than 18 years of age and reside in the vicinity of Miami, Arizona. I have personal knowledge of the facts set forth in this Notice of Intent to Hold Mining Claims ("Notice of Intent").
2. This Notice of Intent is being filed and recorded on behalf of all the owners of those certain 26 unpatented mining claims (the "Mining Claims") listed on Exhibit A attached hereto. Exhibit A contains the names of the Mining Claims, their respective recording information and their respective United States Bureau of Land Management ("BLM") serial numbers.
3. The BLM has been paid, on behalf of all of the owners of the Mining Claims, on or before August 31, 2002, a maintenance fee in the amount of \$100.00 per each Mining Claim (\$2600.00 total for all of the Mining Claims) pursuant to the requirements of The Omnibus Budget Reconciliation Act of 1993, Pub. L. 103-66, 107 Stat. 312 (1993) (as amended and supplemented, the "Act"). This payment was made to hold the Mining Claims for the assessment year beginning at noon on September 1, 2002 and ending at noon on September 1, 2003, as required by the Act.
4. The owners of the Mining Claims hereby express their intent to hold and maintain all of their respective rights, title and interest in and to all of the Mining Claims through the end of the assessment year ending at noon on September 1, 2003.

EXECUTED this 15 day of August, 2002.


Lupe Gaona

RECEIVED
BLM - AZ STATE OFFICE
2002 AUG 16 A 10:42
PHOENIX, ARIZONA

#541918

CK# 2409, 1725,
9638, 3000

Subscribed and sworn to before me this 15th day of August, 2002, by Lupe Gaona on his own behalf and on behalf of the co-owners of the within-described Mining Claims.


Notary Public

My commission expires: 12/31/02

RECEIVED
B.L.M. AZ STATE OFFICE
2002 AUG 16 A 10:42
PHOENIX, ARIZONA

541918
OK # 2409, 1925,
9638, 3033

EXHIBIT A

All of those certain unpatented mining claims located in the Globe Mining district, Gila County, State of Arizona and more particularly described as follows:

Claim Name	AMC No.	Recording Information / Gila County Recorder			
		Book/Docket	Page	Fee No.	Date
GAP #1	116478	519	553	462896	11/19/80
GAP #2	116479	519	555	462897	11/19/80
GAP #3	116480	519	557	462898	11/19/80
GAP #4	116481	519	559	462899	11/19/80
GAP #5	116482	519	561	462900	11/19/80
GAP #6	116483	519	563	462901	11/19/80
GAP #7	116484	519	565	452902	11/19/80
Molybdenum #1	47390	50	179		7/1/53
Molybdenum #2	47391	50	180		7/1/53
Molybdenum #3	47392	50	181		7/1/53
Molybdenum #4	47393	50	182		7/1/53
Bronx Copper #1	47379	50	183		7/1/53
Bronx Copper #2	47380	50	184		7/1/53
Bronx Copper #3	47381	50	185		7/1/53
Bronx Copper #4	47382	50	186		7/1/53
Bronx Copper #5	47383	50	187		7/1/53
Bronx Copper #6	47384	50	188		7/1/53
Bronx Copper #7	47385	50	189		7/1/53
Bronx Copper #8	47386	50	218		11/12/53
Bronx Copper #9	47387	50	217		11/12/53
Bronx Copper #10	47388	50	216		11/12/53
Santa Rosa #1	47375	50	190		7/1/53
Santa Rosa #2	47376	50	191		7/1/53
Santa Rosa #3	47377	50	192		7/1/53
Santa Rosa #4	47378	50	193		7/1/53
Bronx Fraction	47389	1	1		12/10/53

PHOENIX, ARIZONA

2002 AUG 16 A 10:42

RECEIVED
B.L.M. AZ STATE OFFICE

ENTERED INTO COMPUTER

9/27/02 ab

26
mc

United States Department of the Interior
Bureau of Land Management
BUSINESS & SUPPORT SVCS DIV
222 N CENTRAL AVE
PHOENIX, AZ 85004 -2203
Phone: (602) 417-9200

Receipt

No:

541918

Transaction #: 566472**Date of Transaction:** 08/16/2002

CUSTOMER: LUPE N GAONA
BOX 491
MIAMI,AZ 85539

LINE #	QTY	DESCRIPTION	REMARKS	UNIT PRICE	TOTAL
1	1.00	LOCATABLE MINERALS / MINING CLAIMS-NOT NEW-UNADJUD,ONE AUTH NO. ONLY / MINING CLAIM MONEY RECEIVED (455) CASES: AMC116478/\$2600.00	MAINT 2003 (26)	- n/a -	2600.00
TOTAL:					\$2,600.00

PAYMENT INFORMATION			
1	AMOUNT:	\$1,155.00	POSTMARKED: N/A
	TYPE:	CHECK	RECEIVED: 08/16/2002
	CHECK NO:	2409	
	NAME:	GAONA, LUPE N BOX 491 MIAMI AZ 85539	
2	AMOUNT:	\$650.00	POSTMARKED: N/A
	TYPE:	CHECK	RECEIVED: 08/16/2002
	CHECK NO:	1725	
	NAME:	GAONA, LUPE N BOX 491 MIAMI AZ 85539	
3	AMOUNT:	\$650.00	POSTMARKED: N/A
	TYPE:	CHECK	RECEIVED: 08/16/2002
	CHECK NO:	9638	
	NAME:	GAONA, LUPE N BOX 491 MIAMI AZ 85539	
4	AMOUNT:	\$145.00	POSTMARKED: N/A
	TYPE:	CHECK	RECEIVED: 08/16/2002
	CHECK NO:	3000	
	NAME:	GAONA, LUPE N BOX 491 MIAMI AZ 85539	

REMARKS

This receipt was generated by the automated BLM Collections and Billing System and is a paper representation of a portion of the official electronic record contained therein.

Receipt No. 365194

Trans No. 381791

LEAD FILE #'S

116478, 47375

AMC Number	Code	Amount
116478-116484	482	700.00
47375-47393	482	1,900.00
TOTAL:		\$2600.00

Date of Doc 8-23-01

Date of Rec't 8-23-01

Amount Rec'd \$2,600.00

Amount Earned \$2,600.00

480	POL
481	NOI
482	MAINT
396	TRANS
635	AMEND

AMC Number	Code	Amount
TOTAL:		\$

Date Entered: 1/23/2021 ELL

Date Verified: _____

Sent to Accts: _____

Date Earned: _____

NOTES:

United States Department of the Interior
Bureau of Land Management
BUSINESS & SUPPORT SVCS DIV
222 N CENTRAL AVE
PHOENIX, AZ 85004 -2203
Phone: (602) 417-9200

Receipt**No:****363194****Transaction #:** 381791**Date of Transaction:** 08/23/2001

CUSTOMER: L W HARDY
P.O. BOX 1598
APACHE JUNCTION, AZ 85217

LINE #	QTY	COMMODITY / SUBJECT / ACTION / PRODUCT	REMARKS	UNIT PRICE	TOTAL
1	1.00	LOCATABLE MINERALS / MINING CLAIMS-NOT NEW-UNADJUD, ONE AUTH NO. ONLY / MINING CLAIM MONEY RECEIVED (455)	MAINT FEES 2002 (26)	- n/a -	\$2,600.00
TOTAL:					\$2,600.00

PAYMENT INFORMATION

1	AMOUNT:	\$2,600.00	POSTMARKED:	N/A
	TYPE:	CHECK	RECEIVED:	08/23/2001
	CHECK NO:	1207,2707,2272,1815		
	NAME:	HARDY, L W P.O. BOX 1598 APACHE JUNCTION AZ 85217		

REMARKS**CASE SERIAL NUMBER INFORMATION**

TRNS #	LINE #	CASES
381791	1	AMC116478/\$2600.00

This receipt was generated by the automated BLM Collections and Billings System and is a paper representation of a portion of the official electronic record contained therein.

August 23, 2001

VIA HAND DELIVERY

Bureau of Land Management
Arizona State Office
222 North Central Avenue
Phoenix, Arizona 85004-2203

Re: Unpatented mining claim maintenance fees

Dear Sirs:

I am enclosing with this letter a Notice of Intent to Hold Mining Claims ("Notice of Intent") and 4 checks in the total amount of \$2,600.00, consisting of the sum of \$100.00 for each of the 26 unpatented mining claims described in Exhibit A attached to the enclosed Notice of Intent. This payment is made on behalf of L.W. Hardy and all other owners of such mining claims. This payment is for the federal annual mining claim maintenance fees for the assessment year beginning at noon on September 1, 2001, and ending at noon on September 1, 2002. The names of the mining claims for which the fees are hereby paid, their recording information, and their respective BLM mining claim serial numbers are described in Exhibit A attached to the Notice of Intent.

If you have any questions about the enclosed payment or Notice of Intent, or if you determine that they are inadequate in any respect, please contact our attorney, Jeff Zimmerman, at 602-667-9411 immediately.

Thank you for your assistance.

Sincerely,



Lupe Gaona

cc: L.W. Hardy
Richard Amado
Jeff Zimmerman, Esq.

PHOENIX, ARIZONA

2001 AUG 23 A 11:01

RECEIVED
BLM FIELD OFFICE

10/23/2001 12:22

When recorded, return to:

Jeffrey C. Zimmerman, Esq.
Moyes Storey
3003 N. Central Ave, Suite 1250
Phoenix, Arizona 85012

RECEIVED
BLM STATE OFFICE
2001 AUG 23 A 11:02
PHOENIX, ARIZONA

NOTICE OF INTENT TO HOLD MINING CLAIMS

State of Arizona)
) ss.
County of Maricopa)

Lupe Gaona, being first duly sworn, deposes and says as follows:

1. I am a citizen of the United States who is more than 18 years of age and reside in the vicinity of Miami, Arizona. I have personal knowledge of the facts set forth in this Notice of Intent to Hold Mining Claims ("Notice of Intent").
2. This Notice of Intent is being filed and recorded on behalf of L.W. Hardy and all other owners of those certain 26 unpatented mining claims (the "Mining Claims") listed on Exhibit A attached hereto. Exhibit A contains the names of the Mining Claims, their respective recording information and their respective United States Bureau of Land Management ("BLM") serial numbers.
3. The BLM has been paid, on behalf of L.W. Hardy and all other owners of the Mining Claims, on or before August 31, 2001, a maintenance fee in the amount of \$100.00 per each Mining Claim (\$2600.00 total for all of the Mining Claims) pursuant to the requirements of The Omnibus Budget Reconciliation Act of 1993, Pub. L.103-66, 107 Stat. 312 (1993) (as amended and supplemented, the "Act"). This payment was made to hold the Mining Claims for the assessment year beginning at noon on September 1, 2001 and ending at noon on September 1, 2002, as required by the Act.
4. The owners of the Mining Claims hereby express their intent to hold and maintain all of their respective rights, title and interest in and to all of the Mining Claims through the end of the assessment year ending at noon on September 1, 2002.

ENTERED IN COMPUTER
R2 10/23/2001

EXHIBIT A

All of those certain unpatented mining claims located in the Globe mining district, Gila County, State of Arizona and more particularly described as follows:

Claim Name	AMC No.	Recording Information/Gila County Recorder			
		Book/Docket	Page	Fee No.	Date
GAP #1	116478	519	553	462896	11/19/80
GAP #2	116479	519	555	462897	11/19/80
GAP #3	116480	519	557	462898	11/19/80
GAP #4	116481	519	559	462899	11/19/80
GAP #5	116482	519	561	462900	11/19/80
GAP #6	116483	519	563	462901	11/19/80
GAP #7	116484	519	565	462902	11/19/80
Molybdenum #1	47390	50	179		7/1/53
Molybdenum #2	47391	50	180		7/1/53
Molybdenum #3	47392	50	181		7/1/53
Molybdenum #4	47393	50	182		7/1/53
Bronx Copper #1	47379	50	183		7/1/53
Bronx Copper #2	47380	50	184		7/1/53
Bronx Copper #3	47381	50	185		7/1/53
Bronx Copper #4	47382	50	186		7/1/53
Bronx Copper #5	47383	50	187		7/1/53
Bronx Copper #6	47384	50	188		7/1/53
Bronx Copper #7	47385	50	189		7/1/53
Bronx Copper #8	47386	50	218		11/12/53
Bronx Copper #9	47387	50	217		11/12/53
Bronx Copper #10	47388	50	216		11/12/53
Santa Rosa #1	47375	50	190		7/1/53
Santa Rosa #2	47376	50	191		7/1/53
Santa Rosa #3	47377	50	192		7/1/53
Santa Rosa #4	47378	50	193		7/1/53
Bronx Fraction	47389	1	1		12/10/53

PHOENIX, ARIZONA

2001 AUG 23 A 11:02

RECEIVED
BLM STATE OFFICE

24
ENTERED IN COMPUTER
23 10/23/2001

EXECUTED this 23rd day of August, 2001.

Lupe Gaona
Lupe Gaona

Subscribed and sworn to before me this 23rd day of August, 2001, by Lupe Gaona on his own behalf and on behalf of L.W. Hardy and all other co-owners of the within-described Mining Claims.

Luann Kay Kornegay
Notary Public

My commission expires:



PHOENIX, ARIZONA

2001 AUG 23 A 11:02

RECEIVED
B.L.M. STATE OFFICE
2

ENTERED IN COMPUTER

Receipt #: 168823

Lead #: 47375, 116478

Amount Received: 2,600⁰⁰

Date: 8/15/00

Transaction #: 181922

AMC #	Code	\$\$\$\$
47375-47393	482	1900
116478-116484		700

AMC #	Code	\$\$\$\$

Total: _____

480---POL-----\$5
481---NOI-----\$5
482---Maint.---\$100
396---Trf.-----\$5
635---Amd.-----\$5
379---Refund

Entered: AB 8/16/00
Date

Verified: AB 8-22-00
Date

Sent to Accounts: 8-22-00
Date

Earned by Accounts: _____
Date

August 15, 2000

VIA HAND DELIVERY

Bureau of Land Management
Arizona State Office
222 North Central Avenue
Phoenix, Arizona 85004-2203

Re: Unpatented mining claim maintenance fees

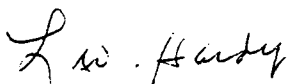
Dear sirs:

I am enclosing with this letter a Notice of Intent to Hold Mining Claims ("Notice of Intent") and a check in the amount of \$2,600.00, consisting of the sum of \$100.00 for each of the 26 unpatented mining claims owned by myself and others. This payment is for the federal annual mining claim maintenance fees for the assessment year beginning at noon on September 1, 2000, and ending at noon on September 1, 2001. The names of the mining claims for which the fees are hereby paid, their recording information, and their respective BLM mining claim serial numbers are described in Exhibit A attached to the enclosed Notice of Intent.

If you have any questions about the enclosed payment or Notice of Intent, or if you determine that they are inadequate in any respect, please contact our attorney, Jeff Zimmerman, at 602-482-6336 immediately.

Thank you for your assistance.

Sincerely,



L. W. Hardy

cc: Richard Amado
Lupe Gaona
Tom Galbraith, Esq.
Ed Hendricks, Esq.
Jeff Zimmerman, Esq.

PHOENIX, ARIZONA
2000 AUG 15 P 12:23
RECEIVED
BLM STATE OFFICE

When recorded, return to:

Jeffrey C. Zimmerman, Esq.
Moyes Storey
3003 N. Central Ave, Suite 1250
Phoenix, Arizona 85012

NOTICE OF INTENT TO HOLD MINING CLAIMS

State of Arizona)
) ss.
County of Maricopa)

L.W. Hardy, being first duly sworn, deposes and says as follows:

1. I am a citizen of the United States who is more than 18 years of age and reside in the vicinity of Apache Junction, Arizona. I have personal knowledge of the facts set forth in this Notice of Intent to Hold Mining Claims ("Notice of Intent").
2. This Notice of Intent is being filed and recorded on behalf of myself and the other owners of those certain 26 unpatented mining claims (the "Mining Claims") listed on Exhibit A attached hereto. Exhibit A contains the names of the Mining Claims, their respective recording information and their respective United States Bureau of Land Management ("BLM") serial numbers.
3. I and the other co-owners of the Mining Claims have paid to the BLM, on or before August 31, 2000, a maintenance fee in the amount of \$100.00 per each Mining Claim (\$2600.00 total for all of the Mining Claims) pursuant to the requirements of The Omnibus Budget Reconciliation Act of 1993, Pub. L. 103-66, 107 Stat. 312 (1993) (as amended and supplemented, the "Act"). This payment was made to hold the Mining Claims for the assessment year beginning at noon on September 1, 2000 and ending at noon on September 1, 2001, as required by the Act.
4. The owners of the Mining Claims hereby express their intent to hold and maintain all of their respective rights, title and interest in and to all of the Mining Claims through the end of the assessment year ending at noon on September 1, 2001.

PHOENIX, ARIZONA

2000 AUG 15 P 12:23

BLM STATE OFFICE
RECEIVED

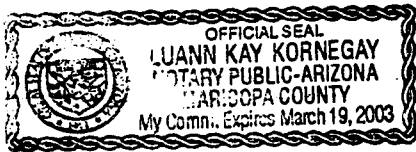
EXECUTED this 15 day of August, 2000.

L. W. Hardy
L. W. Hardy

Subscribed and sworn to before me this 15th day of August, 2000, by L. W. Hardy on his own behalf and on behalf of the co-owners of the within-described Mining Claims.

Luann Kay Kornegay
Notary Public

My commission expires: 3/19/2003



PHOENIX, ARIZONA
2000 AUG 15 P 12:23
BLM. FIELD OFFICE
SERVED

EXHIBIT A

All of those certain unpatented mining claims located in the Globe mining district, Gila County, State of Arizona and more particularly described as follows:

Claim Name	AMC No.	Recording Information/Gila County Recorder		Fee No.	Date
		Book/Docket	Page		
GAP #1	116478	519	553	462896	11/19/80
GAP #2	116479	519	555	462897	11/19/80
GAP #3	116480	519	557	462898	11/19/80
GAP #4	116481	519	559	462899	11/19/80
GAP #5	116482	519	561	462900	11/19/80
GAP #6	116483	519	563	462901	11/19/80
GAP #7	116484	519	565	462902	11/19/80
Molybdenum #1	47390	50	179		7/1/53
Molybdenum #2	47391	50	180		7/1/53
Molybdenum #3	47392	50	181		7/1/53
Molybdenum #4	47393	50	182		7/1/53
Bronx Copper #1	47379	50	183		7/1/53
Bronx Copper #2	47380	50	184		7/1/53
Bronx Copper #3	47381	50	185		7/1/53
Bronx Copper #4	47382	50	186		7/1/53
Bronx Copper #5	47383	50	187		7/1/53
Bronx Copper #6	47384	50	188		7/1/53
Bronx Copper #7	47385	50	189		7/1/53
Bronx Copper #8	47386	50	218		11/12/53
Bronx Copper #9	47387	50	217		11/12/53
Bronx Copper #10	47388	50	216		11/12/53
Santa Rosa #1	47375	50	190		7/1/53
Santa Rosa #2	47376	50	191		7/1/53
Santa Rosa #3	47377	50	192		7/1/53
Santa Rosa #4	47378	50	193		7/1/53
Bronx Fraction	47389	1	1		12/10/53

MINING, ARIZONA

ENTERED IN COMPUTER

2006 AUG 15 P 12:23

RECORDS OFFICE

VERIFIED

8-22-02

(26) KC

83 8/10/02

United States Department of the Interior
Bureau of Land Management
BUSINESS & SUPPORT SVCS DIV
222 N CENTRAL AVE
PHOENIX, AZ 85004 -2203
Phone: (602) 417-9200

Receipt

No:

168823

Transaction #: 181922

Date of Transaction: 08/15/2000

LINE #	QTY	COMMODITY / SUBJECT / ACTION / PRODUCT	REMARKS	UNIT PRICE	TOTAL
1	1	LOCATABLE MINERALS / MINING CLAIMS-ACCOUNTS/UNADJUDICATED / MINING CLAIM MONEY RECEIVED (455)	MAINT 2001 (26)	- n/a -	\$2,600.00
TOTAL:					\$2,600.00

PAYMENT INFORMATION			
1	AMOUNT:	\$2,600.00	POSTMARKED: N/A
	TYPE:	CHECK	RECEIVED: 08/15/2000
	CHECK NO:	0626/9237/1728	
	NAME:	HARDY, L.W. P.O. BOX 1598 APACHE JUNCTION AZ 85217	

REMARKS

CASE SERIAL NUMBER INFORMATION

TRNS #	LINE #	CASES
181922	1	AMC47390

This receipt was generated by the automated BLM Collections and Billings System and is a paper representation of a portion of the official electronic record contained therein.

August 8-23 1999

VIA HAND DELIVERY

Bureau of Land Management
Arizona State Office
222 North Central Avenue
Phoenix, Arizona 85004-2203

8/20/99
26 claims @ \$100. ⁰⁰
= \$2600. ⁰⁰ mm

116478

47375

Re: Unpatented mining claim maintenance fees

Dear sirs:

I am enclosing with this letter a Notice of Intent to Hold Mining Claims ("Notice of Intent") and a check in the amount of \$2,600.00, consisting of the sum of \$100.00 for each of the 26 unpatented mining claims owned by myself and others. This payment is for the federal annual mining claim maintenance fees for the assessment year beginning at noon on September 1, 1999, and ending at noon on September 1, 2000. The names of the mining claims for which the fees are hereby paid, their recording information, and their respective BLM mining claim serial numbers are described in Exhibit A attached to the enclosed Notice of Intent.

If you have any questions about the enclosed payment or Notice of Intent, or if you determine that they are inadequate in any respect, please contact our attorney, Jeff Zimmerman, at 602-482-6336 immediately.

Thank you for your assistance.

Sincerely,

L. W. Hardy
L. W. Hardy

cc: Richard Amado
Lupe Gaona
Ed Hendricks, Esq.
Jeff Zimmerman, Esq.

RECEIVED
BLM, ARIZONA STATE OFFICE
1999 AUG 20 A 11:01
PHOENIX, ARIZONA

RECEIVED
BLM STATE OFFICE
1999 AUG 20 A 11:01
PHOENIX, ARIZONA

When recorded, return to:

Jeffrey C. Zimmerman, Esq.
Moyes Storey
3003 N. Central Ave, Suite 1250
Phoenix, Arizona 85012

NOTICE OF INTENT TO HOLD MINING CLAIMS

State of Arizona)
) ss.
County of Maricopa)

L.W. Hardy, being first duly sworn, deposes and says as follows:

1. I am a citizen of the United States who is more than 18 years of age and reside in the vicinity of Apache Junction, Arizona. I have personal knowledge of the facts set forth in this Notice of Intent to Hold Mining Claims ("Notice of Intent").
2. This Notice of Intent is being filed and recorded on behalf of myself and the other owners of those certain 26 unpatented mining claims (the "Mining Claims") listed on Exhibit A attached hereto. Exhibit A contains the names of the Mining Claims, their respective recording information and their respective United States Bureau of Land Management ("BLM") serial numbers.
3. I and the other co-owners of the Mining Claims have paid to the BLM, on or before August 31, 1999, a maintenance fee in the amount of \$100.00 per each Mining Claim (\$2600.00 total for all of the Mining Claims) pursuant to the requirements of The Omnibus Budget Reconciliation Act of 1993, Pub. L. 103-66, 107 Stat. 312 (1993) (the "Act"). This payment was made to hold the Mining Claims for the assessment year beginning at noon on September 1, 1999 and ending at noon on September 1, 2000, as required by the Act.
4. The owners of the Mining Claims hereby express their intent to hold and maintain all of their respective rights, title and interest in and to all of the Mining Claims through the end of the assessment year ending at noon on September 1, 2000.

EXECUTED this ____ day of August, 1999.

L. W. Hardy
L. W. Hardy

Subscribed and sworn to before me this 20th day of August, 1999, by L. W. Hardy on his own behalf and on behalf of the co-owners of the within-described Mining Claims.

Luann Kay Kornegay
Notary Public

My commission expires: 3/19/2003



RECEIVED
B.L.M. LAND STATE OFFICE
1999 AUG 20 A 11:01
PHOENIX, ARIZONA

EXHIBIT A TO SPECIAL POWER OF ATTORNEY

All of those certain unpatented mining claims located in the Globe mining district, Gila County, State of Arizona and more particularly described as follows:

Claim Name	AMC No.	Recording Information/Gila County Recorder			
		Book/Docket	Page	Fee No.	Date
GAP #1	116478	519	553	462896	11/19/80
GAP #2	116479	519	555	462897	11/19/80
GAP #3	116480	519	557	462898	11/19/80
GAP #4	116481	519	559	462899	11/19/80
GAP #5	116482	519	561	462900	11/19/80
GAP #6	116483	519	563	462901	11/19/80
GAP #7	116484	519	565	462902	11/19/80
Molybdenum #1	47390	50	179		7/1/53
Molybdenum #2	47391	50	180		7/1/53
Molybdenum #3	47392	50	181		7/1/53
Molybdenum #4	47393	50	182		7/1/53
Bronx Copper #1	47379	50	183		7/1/53
Bronx Copper #2	47380	50	184		7/1/53
Bronx Copper #3	47381	50	185		7/1/53
Bronx Copper #4	47382	50	186		7/1/53
Bronx Copper #5	47383	50	187		7/1/53
Bronx Copper #6	47384	50	188		7/1/53
Bronx Copper #7	47385	50	189		7/1/53
Bronx Copper #8	47386	50	218		11/12/53
Bronx Copper #9	47387	50	217		11/12/53
Bronx Copper #10	47388	50	216		11/12/53
Santa Rosa #1	47375	50	190		7/1/53
Santa Rosa #2	47376	50	191		7/1/53
Santa Rosa #3	47377	50	192		7/1/53
Santa Rosa #4	47378	50	193		7/1/53
Bronx Fraction	47389	1	1		12/10/53

ENTERED INTO COMPUTER

9/1/89
Sc

RECEIVED
BLM. STATE OFFICE
1989 AUG 20 A 11:01
GILBERT, ARIZONA

UNITED STATES
DEPARTMENT OF THE INTERIOR
BUREAU OF LAND MANAGEMENT

RECEIPT AND ACCOUNTING ADVICE

NO. 2236713

Subject:

Applicant:

Remitter:

Assignor:

LEASE MANAGEMENT DATA ☐ NEW ☐ UPDATE ☐ PAYMENT

ORIGINAL SERIAL NO.	ASG.	TYPE	ST.	CTY.	FUND SYMBOL	ACRES/UNITS	RATE

AMOUNT	ANV. DATE	EXP. DATE	BILL CYC.	S/C	DISTRICT	NEXT BILL	MISC. DATA	U of M	ACTUAL UNITS

ASSIGNMENT SERIAL NO.	ASG.	TYPE	ST.	CTY.	FUND SYMBOL	ACRES/UNITS	RATE

AMOUNT	ANV. DATE	EXP. DATE	BILL CYC.	S/C	DISTRICT	NEXT BILL	MISC. DATA	U of M	ACTUAL UNITS

APPLY REMITTANCE

ACTION	FUND SYMBOL	CTY.	AMOUNT
FILING FEE			
RENTAL			
UNEARNED			
REFUND			
TOTAL			
AMOUNT DUE			

Remarks:

BY:

DATE:

- ☐ Lease in Escrow?
☐ KGS?
☐ Auto Escalates?
☐ Auto Renew?

Of Interest?
 Operating Rights?
 Operator
 Bond Filed?

FOR MMS USE ONLY

BILLEE	NUMBER	FOREST REFUGE
OCS SECTION		
CODE		

47375
116478

MAINTENANCE FEE PAYMENT

\$100.00 MAINTENANCE FEE PAYMENT DUE ON OR BEFORE AUGUST 31, 1998
IN LIEU OF ASSESSMENT WORK FOR THE UPCOMING ASSESSMENT
YEAR BEGINNING SEPTEMBER 1 OF THE YEAR NOTED ABOVE.

Bureau Of Land Management
Arizona State Office
222 North Central Avenue
Phoenix, AZ. 85004-2203

THE CLAIMS ARE SITUATED IN Gila COUNTY,
ARIZONA. + Pinal

COUNT: 26 \$ 2600.⁰⁰ INT: KC
FOR OFFICIAL USE ONLY

BLM SERIAL NUMBERS

NAMES OF CLAIMS OR SITES

A MC _____ THRU A MC _____

COUNTY BOOK/DOCKET _____, PAGE(S) OR FEE NO(S) _____

A MC _____ THRU A MC _____

COUNTY BOOK/DOCKET _____, PAGE(S) OR FEE NO(S) _____

(OR) IF NOT CONSECUTIVE NUMBERS LIST SEPARATELY BELOW:

BLM SERIAL NUMBERS	NAME OF CLAIMS/SITES	COUNTY BOOK/DOCKET & PAGE OR FEE NUMBER
A MC <u>47375</u>	<u>Santa Rosa #1</u>	<u>B-50-190</u>
A MC <u>47376</u>	<u>Santa Rosa #2</u>	<u>B-50-191</u>
A MC <u>47377</u>	<u>Santa Rosa #3</u>	<u>B-50-192</u>
A MC <u>47378</u>	<u>Santa Rosa #4</u>	<u>B-50-193</u>
A MC <u>47379</u>	<u>Bronx Copper #1</u>	<u>B-50-183</u>
A MC <u>47380</u>	<u>Bronx Copper #2</u>	<u>B-50-184</u>
A MC <u>47381</u>	<u>Bronx Copper #3</u>	<u>B-50-185</u>
A MC <u>47382</u>	<u>Bronx Copper #4</u>	<u>B-50-186</u>
A MC <u>47383</u>	<u>Bronx Copper #5</u>	<u>B-50-187</u>
A MC <u>47384</u>	<u>Bronx Copper #6</u>	<u>B-50-188</u>

CLAIMANT'S NAME: L. W. Hardy

ADDRESS: Box 1598 CITY: Apache Jct STATE: AZ

☐ CHECK HERE IF THIS
IS A CHANGE OF ADDRESS

PHONE: (602) 956-9873 ZIP: 85217

SIGNATURE: L. W. Hardy
TO RECORD WITH THE COUNTY, ONE CLAIMANT OR THE AGENT MUST SIGN

LIST ALL ADDITIONAL OWNERS ON REVERSE SIDE OF THIS FORM

FOR OFFICIAL USE ONLY

ENTERED INTO COMPUTER: 8/17/98 L h
DATE INITIALS VERIFIED

TIME STAMP
PHOENIX, ARIZONA
1998 AUG 14 A 10:39
B.L.M. AZ STATE OFFICE
RECEIVED

43 CFR 3833.0-5(e) (August 30, 1994) REQUIRES THAT THE NAMES OF ALL OF THE OWNERS AND THEIR CURRENT ADDRESSES SHALL BE IDENTIFIED ON ALL INSTRUMENTS REQUIRED TO BE RECORDED OR FILED BY THE REGULATIONS, 43 CFR SUBPART 3833.

CLAIMANT'S NAME: L.W. HARDY

ADDRESS: Box 1598 CITY: Apache Jct STATE: AZ

☐ CHECK HERE IF THIS IS CHANGE OF ADDRESS PHONE: (602) 986 9873 ZIP: 85217

CLAIMANT'S NAME: ALEXander Bustamante (BUSTAMANTE FAMILY)

ADDRESS: P.O. Box 491 CITY: MIAMI STATE: AZ

☐ CHECK HERE IF THIS IS CHANGE OF ADDRESS PHONE: (520) 475 3907 ZIP: 85539

CLAIMANT'S NAME: INES CAONA

ADDRESS: P.O. Box 491 CITY: MIAMI STATE: AZ

☐ CHECK HERE IF THIS IS CHANGE OF ADDRESS PHONE: (520) 473 3907 ZIP: 85539

CLAIMANT'S NAME: RICHARD G. AMADO

ADDRESS: Box 2879 CITY: Globe STATE: AZ

☐ CHECK HERE IF THIS IS CHANGE OF ADDRESS PHONE: (520) 425-4178 ZIP: 85502

CLAIMANT'S NAME: Lupe N. CAONA

ADDRESS: P.O. Box 491 CITY: MIAMI STATE: AZ

☐ CHECK HERE IF THIS IS CHANGE OF ADDRESS PHONE: (520) 473 3907 ZIP: 85539

CLAIMANT'S NAME: GERALDINE HARDY

ADDRESS: Box 568 CITY: KINGMAN STATE: AZ

☐ CHECK HERE IF THIS IS CHANGE OF ADDRESS PHONE: (520) 757-8928 ZIP: 86402

CLAIMANT'S NAME: Lupe N. Aaona

ADDRESS: P.O. Box 491 CITY: MIAMI STATE: AZ

☐ CHECK HERE IF THIS IS CHANGE OF ADDRESS PHONE: (520) 473-3907 ZIP: 85539

**MINING CLAIM, MILL SITE OR TUNNEL SITE
MAINTENANCE FEE PAYMENT CONTINUATION SHEET**

BLM SERIAL NUMBERS	NAME OF CLAIMS/SITES	COUNTY BOOK/DOCKET & PAGE OR FEE NUMBER
A MC <u>47385</u>	<u>BRONX Copper #7</u>	<u>B-50-189</u>
A MC <u>47386</u>	<u>BRONX Copper #8</u>	<u>B-50-218</u>
A MC <u>47387</u>	<u>BRONX Copper #9</u>	<u>B-50-217</u>
A MC <u>47388</u>	<u>BRONX Copper #10</u>	<u>B-50-216</u>
A MC <u>47389</u>	<u>BRONX Fraction</u>	<u>D-1-1</u>
A MC <u>47390</u>	<u>Molybdenum #1</u>	<u>B-50-179</u>
A MC <u>47391</u>	<u>Molybdenum #2</u>	<u>B-50-150</u>
A MC <u>47392</u>	<u>Molybdenum #3</u>	<u>B-50-151</u>
A MC <u>47393</u>	<u>Molybdenum #4</u>	<u>B-50-182</u>
A MC <u>116478</u>	<u>GAP #1</u>	<u>D-519-553</u>
A MC <u>116479</u>	<u>GAP #2</u>	<u>D-519-555</u>
A MC <u>116480</u>	<u>GAP #3</u>	<u>D-519-557</u>
A MC <u>116481</u>	<u>GAP #4</u>	<u>D-519-559</u>
A MC <u>116482</u>	<u>GAP #5</u>	<u>D-519-561</u>
A MC <u>116483</u>	<u>GAP #6</u>	<u>D-519-563</u>
A MC <u>116484</u>	<u>GAP #7</u>	<u>D-519-565</u>
A MC _____	_____	_____
A MC _____	_____	_____
A MC _____	_____	_____
A MC _____	_____	_____
A MC _____	_____	_____
A MC _____	_____	_____
A MC _____	_____	_____
A MC _____	_____	_____
A MC _____	_____	_____
A MC _____	_____	_____
A MC _____	_____	_____
A MC _____	_____	_____

PHOENIX, ARIZONA

1998 AUG 14 10:38 AM

RECEIVED
B.L.M. AZ STATE OFFICE

FOR OFFICIAL USE ONLY

ENTERED INTO COMPUTER: 8/17/98 [Signature] [Signature]

DATE

INITIALS

VERIFIED

MAINTENANCE FEE PAYMENT

\$100.00 MAINTENANCE FEE PAYMENT DUE ON OR BEFORE AUGUST 31, 19____
IN LIEU OF ASSESSMENT WORK FOR THE UPCOMING ASSESSMENT
YEAR BEGINNING SEPTEMBER 1 OF THE YEAR NOTED ABOVE.

BUREAU OF LAND MANAGEMENT
ARIZONA STATE OFFICE
222 NORTH CENTRAL AVENUE
PHOENIX, AZ 85004

AMC 47375; 116478 SR
COUNT: 26 \$2600.00 INT: 125 FOR
OFFICIAL USE ONLY

THE CLAIMS ARE SITUATED IN GILA COUNTY, ARIZONA.
+ PINAL

BLM SERIAL NUMBERS

NAMES OF CLAIMS OR SITES

A MC _____ THRU A MC _____
COUNTY BOOK/DOCKET _____, PAGE(S) OR FEE NO(S) _____

A MC _____ THRU A MC _____
COUNTY BOOK/DOCKET _____, PAGE(S) OR FEE NO(S) _____

(OR) IF NOT CONSECUTIVE NUMBERS LIST SEPARATELY BELOW:

BLM SERIAL NUMBERS	NAME OF CLAIMS/SITES	COUNTY BOOK/DOCKET & PAGE OR FEE NUMBER
A MC 47375	SANTA ROSA #1	B-50 - 190
A MC 47376	SANTA ROSA #2	B-50 - 191
A MC 47377	SANTA ROSA #3	B-50 - 192
A MC 47378	SANTA ROSA #4	B-50 - 193
A MC 47379	Bronx Copper #1	B-50 - 183
A MC 47380	Bronx Copper #2	B-50 - 184
A MC 47381	Bronx Copper #3	B-50 - 185
A MC 47382	Bronx Copper #4	B-50 - 186
A MC 47383	Bronx Copper #5	B-50 - 187
A MC 47384	Bronx Copper #6	B-50 - 188
A MC 47385	Bronx Copper #7	B-50 - 189
A MC 47386	Bronx Copper #8	B-50 - 218

CLAIMANT'S NAME: L. W. HARDY

ADDRESS: Box 1598 CITY: Apache Jct STATE: AZ ZIP: 85220

☒ CHECK HERE IF THIS
IS A CHANGE OF ADDRESS PHONE: 602 986-9873

SIGNATURE: Lupe N. Laora

TO RECORD WITH THE COUNTY, ONE CLAIMANT OR THE AGENT MUST SIGN

this address already in computer SR 8/15/97
LIST ALL ADDITIONAL OWNERS ON REVERSE SIDE OF THIS FORM

FOR OFFICIAL USE ONLY

ENTERED INTO COMPUTER: 8/15/97 SR
DATE INITIALS VERIFIED

TIME STAMP

PHOENIX, ARIZONA

JUL 24 12 13 PM '97

RECEIVED
BLM AZ STATE OFFICE

43 CFR 3833.0-5(e) (August 30, 1994) REQUIRES THAT THE NAMES OF ALL OF THE OWNERS AND THEIR CURRENT ADDRESSES SHALL BE IDENTIFIED ON ALL INSTRUMENTS REQUIRED TO BE RECORDED OR FILED BY THE REGULATIONS, 43 CFR SUBPART 3833.

CLAIMANT'S NAME: L.W. HARDY

ADDRESS: Box 1598 CITY: Apache Jet STATE: AZ ZIP: 85217

☐ CHECK HERE IF THIS
IS A CHANGE OF ADDRESS PHONE: ()

CLAIMANT'S NAME: ALEXANDER BUSTAMANTE (Bustamante Family)

ADDRESS: P.O. Box 491 CITY: MIAMI STATE: AZ ZIP: 85539

☐ CHECK HERE IF THIS
IS A CHANGE OF ADDRESS PHONE: 520 473 3907

CLAIMANT'S NAME: IMES GAONA

ADDRESS: P.O. Box 491 CITY: MIAMI STATE: AZ ZIP: 85539

☐ CHECK HERE IF THIS
IS A CHANGE OF ADDRESS PHONE: 520 473 3907

CLAIMANT'S NAME: RICHARD G. AMADO

ADDRESS: Box 2879 CITY: Globe STATE: AZ ZIP: 86502

☐ CHECK HERE IF THIS
IS A CHANGE OF ADDRESS PHONE: 520 425 4178

CLAIMANT'S NAME: LUPE N. GAONA

ADDRESS: P.O. Box 491 CITY: MIAMI STATE: AZ ZIP: 85539

☐ CHECK HERE IF THIS
IS A CHANGE OF ADDRESS PHONE: 520 473 3907

CLAIMANT'S NAME: GERALDINE HARDY

ADDRESS: Box 568 CITY: KINGMAN STATE: AZ ZIP: 86402

☐ CHECK HERE IF THIS
IS A CHANGE OF ADDRESS PHONE: 520 757 8928

CLAIMANT'S NAME: _____

ADDRESS: _____ CITY: _____ STATE: _____ ZIP: _____

☐ CHECK HERE IF THIS
IS A CHANGE OF ADDRESS PHONE: ()

CLAIMANT'S NAME: _____

ADDRESS: _____ CITY: _____ STATE: _____ ZIP: _____

☐ CHECK HERE IF THIS
IS A CHANGE OF ADDRESS PHONE: ()

**MINING CLAIM, MILL SITE OR TUNNEL SITE
MAINTENANCE FEE PAYMENT CONTINUATION SHEET**

BLM SERIAL NUMBERS	NAME OF CLAIMS/SITES	COUNTY BOOK/DOCKET & PAGE OR FEE NUMBER
A MC <u>47387</u>	<u>Bronx Copper #9</u>	<u>B-50 - 215 217</u>
A MC <u>47388</u>	<u>Bronx Copper #10</u>	<u>B-50 - 217 216</u>
A MC <u>47389</u>	<u>Bronx Fraction</u>	<u>D-1 - 1</u>
A MC <u>47390</u>	<u>Molybdenum #1</u>	<u>B-50 - 179</u>
A MC <u>47391</u>	<u>Molybdenum #2</u>	<u>B-50 - 180</u>
A MC <u>47392</u>	<u>Molybdenum #3</u>	<u>B-50 - 181</u>
A MC <u>47393</u>	<u>Molybdenum #4</u>	<u>B-50 - 182</u>
A MC <u>116478</u>	<u>GAP #1</u>	<u>D-519 - 553</u>
A MC <u>116479</u>	<u>GAP #2</u>	<u>D 519 - 555</u>
A MC <u>116480</u>	<u>GAP #3</u>	<u>D-519 - 557</u>
A MC <u>116481</u>	<u>GAP #4</u>	<u>D-519 559</u>
A MC <u>116482</u>	<u>GAP #5</u>	<u>D-519 - 561</u>
A MC <u>116483</u>	<u>GAP #6</u>	<u>D-519 - 563</u>
A MC <u>116484</u>	<u>GAP #7</u>	<u>D-519 - 565</u>
A MC _____	_____	_____
A MC _____	_____	_____
A MC _____	_____	_____
A MC _____	_____	_____
A MC _____	_____	_____
A MC _____	_____	_____
A MC _____	_____	_____
A MC _____	_____	_____
A MC _____	_____	_____
A MC _____	_____	_____
A MC _____	_____	_____
A MC _____	_____	_____
A MC _____	_____	_____
A MC _____	_____	_____

FOR OFFICIAL USE ONLY

ENTERED INTO COMPUTER: 8/15/97 SR
DATE INITIALS VERIFIED

TIME STAMP
PHOENIX, ARIZONA
Jul 24 12 13 PM '97
RECEIVED
BLM AZ STATE OFFICE

UNITED STATES
DEPARTMENT OF THE INTERIOR
BUREAU OF LAND MANAGEMENT

RECEIPT AND ACCOUNTING ADVICE

NO. 2315061 04

TS/AZ

07/24/97

Subject: CLAIM MAINTENANCE FEE 1998 (26)

2 3 13

2,600.00

Applicant:

L.W. HARDY
BOX 1598
APACHE JUNCTION, AZ
85220

Remitter: CHECK # 0623 ADDRESS SAME
CHECK # 8163

Address - Estate of John Castomonte
30250 Shaw Line Dr.
Manifee, CA 92355

Assignor:

LEASE MANAGEMENT DATA										<input type="checkbox"/> NEW	<input type="checkbox"/> UPDATE	<input type="checkbox"/> PAYMENT
ORIGINAL SERIAL NO.	ASG.	TYPE	ST.	CTY.	FUND SYMBOL				ACRES/UNITS	RATE		
AMC47375 ET/AL												
AMOUNT	ANV. DATE	EXP. DATE	BILL CYC.	S/C	DISTRICT	NEXT BILL	MISC. DATA	U of M	ACTUAL UNITS			
ASSIGNMENT SERIAL NO.	ASG.	TYPE	ST.	CTY.	FUND SYMBOL				ACRES/UNITS	RATE		
AMOUNT	ANV. DATE	EXP. DATE	BILL CYC.	S/C	DISTRICT	NEXT BILL	MISC. DATA	U of M	ACTUAL UNITS			
APPLY REMITTANCE										Remarks:		
ACTION	FUND SYMBOL	CTY.	AMOUNT									
FILING FEE												
RENTAL												
UNEARNED												
REFUND												
TOTAL												
AMOUNT DUE										BY:	DATE:	
<input type="checkbox"/> Lease in Escrow? <input type="checkbox"/> KGS? <input type="checkbox"/> Auto Escalates? <input type="checkbox"/> Auto Renew?										FOR MMS USE ONLY		
Of Interest? Operating Rights? Operator Bond Filed?										BILLEE NUMBER OCS SECTION CODE	FOREST REFUGE	

MAINTENANCE FEE PAYMENT

\$100.00 MAINTENANCE FEE PAYMENT DUE ON OR BEFORE AUGUST 31, 1996
IN LIEU OF ASSESSMENT WORK FOR THE UPCOMING ASSESSMENT
YEAR BEGINNING SEPTEMBER 1 OF THE YEAR NOTED ABOVE.

BUREAU OF LAND MANAGEMENT
ARIZONA STATE OFFICE
3707 NORTH 7TH STREET
PHOENIX, AZ 85014 (OR)
P.O. BOX 16563, PHOENIX, AZ 85011

AMC 47375; 116478 SA

THE CLAIMS ARE SITUATED IN Gila COUNTY,
ARIZONA.

COUNT: 10 \$ 1000.00 INT: JB
FOR OFFICIAL USE ONLY

BLM SERIAL NUMBERS

NAMES OF CLAIMS OR SITES

A MC _____ THRU A MC _____

COUNTY BOOK/DOCKET _____, PAGE(S) OR FEE NO(S) _____

A MC _____ THRU A MC _____

COUNTY BOOK/DOCKET _____, PAGE(S) OR FEE NO(S) _____

(OR) IF NOT CONSECUTIVE NUMBERS LIST SEPARATELY BELOW:

BLM SERIAL NUMBERS	NAME OF CLAIMS/SITES	COUNTY BOOK/DOCKET & PAGE OR FEE NUMBER
A MC <u>47375</u>	<u>SANTA ROSA # 1</u>	<u>B-50 - 190</u>
A MC <u>47376</u>	<u>SANTA ROSA # 2</u>	<u>B-50 - 191</u>
A MC <u>47377</u>	<u>SANTA ROSA # 3</u>	<u>B-50 - 192</u>
A MC <u>47378</u>	<u>SANTA ROSA # 4</u>	<u>B-50 - 193</u>
A MC <u>47379</u>	<u>BRONX Copper # 1</u>	<u>B-50 - 183</u>
A MC <u>47380</u>	<u>BRONX Copper # 2</u>	<u>B-50 - 184</u>
A MC <u>47381</u>	<u>BRONX Copper # 3</u>	<u>B-50 - 185</u>
A MC <u>47382</u>	<u>BRONX Copper # 4</u>	<u>B-50 - 186</u>
A MC <u>47383</u>	<u>BRONX Copper # 5</u>	<u>B-50 - 187</u>
A MC <u>47384</u>	<u>BRONX Copper # 6</u>	<u>B-50 - 188</u>

CLAIMANT'S NAME: L. W. Hardy + (Estate of) John Bustamante (deceased)

ADDRESS: Box 1598 CITY: Apache Jct. STATE: AZ

☐ CHECK HERE IF THIS IS A CHANGE OF ADDRESS PHONE: (602) 986-9873 ZIP: 85217

SIGNATURE: Leonard W. Hardy
TO RECORD WITH THE COUNTY, ONE CLAIMANT OR THE AGENT MUST SIGN

LIST ALL ADDITIONAL OWNERS ON REVERSE SIDE OF THIS FORM

FOR OFFICIAL USE ONLY

ENTERED INTO COMPUTER: 9/11/96 Seems ERS
DATE INITIALS VERIFIED

TIME STAMP

RECEIVED
AUG 16 12 15 PM '96
BLM AZ STATE OFFICE
PHOENIX, ARIZONA

43 CFR 3833.0-5(e) (August 30, 1994) REQUIRES THAT THE NAMES OF ALL OF THE OWNERS AND THEIR CURRENT ADDRESSES SHALL BE IDENTIFIED ON ALL INSTRUMENTS REQUIRED TO BE RECORDED OR FILED BY THE REGULATIONS, 43 CFR SUBPART 3833.

CLAIMANT'S NAME: L. W. Hardy

ADDRESS: Box 1598 CITY: Apache Jct. STATE: AZ

☐ CHECK HERE IF THIS IS CHANGE OF ADDRESS PHONE: (602) 986-9873 ZIP: 85217

CLAIMANT'S NAME: Alex Bustamante (Bustamante family)

ADDRESS: P.O. Box 491 CITY: MIAMI STATE: AZ

☐ CHECK HERE IF THIS IS CHANGE OF ADDRESS PHONE: (520) 473 3907 ZIP: 85539

CLAIMANT'S NAME: Ines Girona

ADDRESS: P.O. Box 491 CITY: MIAMI STATE: AZ

☐ CHECK HERE IF THIS IS CHANGE OF ADDRESS PHONE: (520) 473 3907 ZIP: 85539

CLAIMANT'S NAME: Richard G. Amado

ADDRESS: P.O. Box 2879 CITY: Globe STATE: AZ

☐ CHECK HERE IF THIS IS CHANGE OF ADDRESS PHONE: (520) 425-4178 ZIP: 85502

CLAIMANT'S NAME: Lupe N. Girona

ADDRESS: P.O. Box 491 CITY: MIAMI STATE: AZ

☐ CHECK HERE IF THIS IS CHANGE OF ADDRESS PHONE: (520) 473 3907 ZIP: 85539

CLAIMANT'S NAME: Geraldine Hardy

ADDRESS: Box 568 CITY: KINGMAN STATE: AZ

☐ CHECK HERE IF THIS IS CHANGE OF ADDRESS PHONE: (520) 757 8928 ZIP: 86402

CLAIMANT'S NAME: _____

ADDRESS: _____ CITY: _____ STATE: _____

☐ CHECK HERE IF THIS IS CHANGE OF ADDRESS PHONE: () ZIP: _____

MAINTENANCE FEE PAYMENT

\$100.00 MAINTENANCE FEE PAYMENT DUE ON OR BEFORE AUGUST 31, 19 96
IN LIEU OF ASSESSMENT WORK FOR THE UPCOMING ASSESSMENT
YEAR BEGINNING SEPTEMBER 1 OF THE YEAR NOTED ABOVE.

BUREAU OF LAND MANAGEMENT
ARIZONA STATE OFFICE
3707 NORTH 7TH STREET
PHOENIX, AZ 85014 (OR)
P.O. BOX 16563, PHOENIX, AZ 85011

THE CLAIMS ARE SITUATED IN GILA COUNTY,
ARIZONA.

COUNT: 9 \$ 900 INT: JB
FOR OFFICIAL USE ONLY

BLM SERIAL NUMBERS

NAMES OF CLAIMS OR SITES

A MC _____ THRU A MC _____

COUNTY BOOK/DOCKET _____, PAGE(S) OR FEE NO(S) _____

A MC _____ THRU A MC _____

COUNTY BOOK/DOCKET _____, PAGE(S) OR FEE NO(S) _____

(OR) IF NOT CONSECUTIVE NUMBERS LIST SEPARATELY BELOW:

BLM SERIAL NUMBERS	NAME OF CLAIMS/SITES	COUNTY BOOK/DOCKET & PAGE OR FEE NUMBER
A MC <u>47385</u>	<u>BRONX Copper #7</u>	<u>B-50 189</u>
A MC <u>47386</u>	<u>BRONX Copper #8</u>	<u>B-50 218</u>
A MC <u>47387</u>	<u>BRONX Copper #9</u>	<u>B-50 217</u>
A MC <u>47388</u>	<u>BRONX Copper #10</u>	<u>B-50 216</u>
A MC <u>47389</u>	<u>BRONX Fraction</u>	<u>D-1 1</u>
A MC <u>47390</u>	<u>Molybdenum #1</u>	<u>B-50 179</u>
A MC <u>47391</u>	<u>Molybdenum #2</u>	<u>B-50 180</u>
A MC <u>47392</u>	<u>Molybdenum #3</u>	<u>B-50 - 181</u>
A MC <u>47393</u>	<u>Molybdenum #4</u>	<u>B-50 - 182</u>
A MC _____	_____	_____

CLAIMANT'S NAME: L. Hardy (Estate of) John Bustamante (Deceased)

ADDRESS: Box 1598 CITY: Apache Jct STATE: AZ

☐ CHECK HERE IF THIS IS A CHANGE OF ADDRESS PHONE: 602 986-9873 ZIP: 85217

SIGNATURE: Leonard W. Hardy
TO RECORD WITH THE COUNTY, ONE CLAIMANT OR THE AGENT MUST SIGN

LIST ALL ADDITIONAL OWNERS ON REVERSE SIDE OF THIS FORM

FOR OFFICIAL USE ONLY

ENTERED INTO COMPUTER: 9/11/96 SKms ERS
DATE INITIALS VERIFIED

TIME STAMP

PHOENIX, ARIZONA
Aug 16 12 15 PM '96
RECEIVED
BLM AZ STATE OFFICE

43 CFR 3833.0-5(e) (August 30, 1994) REQUIRES THAT THE NAMES OF ALL OF THE OWNERS AND THEIR CURRENT ADDRESSES SHALL BE IDENTIFIED ON ALL INSTRUMENTS REQUIRED TO BE RECORDED OR FILED BY THE REGULATIONS, 43 CFR SUBPART 3833.

CLAIMANT'S NAME: L.W. Hardy
ADDRESS: Box 1598 CITY: Apache Jct. STATE: AZ
☐ CHECK HERE IF THIS IS CHANGE OF ADDRESS PHONE: (602) 986-9873 ZIP: 85217

CLAIMANT'S NAME: Alex Bustamante (Bustamante Family)
ADDRESS: P.O. Box 491 CITY: MIAMI STATE: AZ
☐ CHECK HERE IF THIS IS CHANGE OF ADDRESS PHONE: (520) 473 3907 ZIP: 85539

CLAIMANT'S NAME: INES GAONA
ADDRESS: P.O. Box 491 CITY: MIAMI STATE: AZ
☐ CHECK HERE IF THIS IS CHANGE OF ADDRESS PHONE: (520) 473 3907 ZIP: 85539

CLAIMANT'S NAME: Richard G. AMADO
ADDRESS: P.O. Box 2879 CITY: Globe STATE: AZ
☐ CHECK HERE IF THIS IS CHANGE OF ADDRESS PHONE: (520) 425 4178 ZIP: 85502

CLAIMANT'S NAME: Lupe N. GAONA
ADDRESS: P.O. Box 491 CITY: MIAMI STATE: AZ
☐ CHECK HERE IF THIS IS CHANGE OF ADDRESS PHONE: (520) 473 3907 ZIP: 85539

CLAIMANT'S NAME: Geraldine HARDY
ADDRESS: Box 568 CITY: KINGMAN STATE: AZ
☐ CHECK HERE IF THIS IS CHANGE OF ADDRESS PHONE: (520) 757 8928 ZIP: 86402

CLAIMANT'S NAME: _____
ADDRESS: _____ CITY: _____ STATE: _____
☐ CHECK HERE IF THIS IS CHANGE OF ADDRESS PHONE: () ZIP: _____

MAINTENANCE FEE PAYMENT

\$100.00 MAINTENANCE FEE PAYMENT DUE ON OR BEFORE AUGUST 31, 1996
IN LIEU OF ASSESSMENT WORK FOR THE UPCOMING ASSESSMENT
YEAR BEGINNING SEPTEMBER 1 OF THE YEAR NOTED ABOVE.

BUREAU OF LAND MANAGEMENT
ARIZONA STATE OFFICE
3707 NORTH 7TH STREET
PHOENIX, AZ 85014 (OR)
P.O. BOX 16563, PHOENIX, AZ 85011

THE CLAIMS ARE SITUATED IN GILA COUNTY,
ARIZONA.

COUNT: 7 \$ 700⁰⁰ INT: JB
FOR OFFICIAL USE ONLY

BLM SERIAL NUMBERS

NAMES OF CLAIMS OR SITES

A MC _____ THRU A MC _____

COUNTY BOOK/DOCKET _____, PAGE(S) OR FEE NO(S) _____

A MC _____ THRU A MC _____

COUNTY BOOK/DOCKET _____, PAGE(S) OR FEE NO(S) _____

(OR) IF NOT CONSECUTIVE NUMBERS LIST SEPARATELY BELOW:

BLM SERIAL NUMBERS	NAME OF CLAIMS/SITES	COUNTY BOOK/DOCKET & PAGE OR FEE NUMBER
A MC <u>116478</u>	<u>GAP # 1</u>	<u>D-519 553</u>
A MC <u>116479</u>	<u>GAP # 2</u>	<u>D-519 - 555</u>
A MC <u>116480</u>	<u>GAP # 3</u>	<u>D-519 557</u>
A MC <u>116481</u>	<u>GAP # 4</u>	<u>D-519 559</u>
A MC <u>116482</u>	<u>GAP # 5</u>	<u>D-519 561</u>
A MC <u>116483</u>	<u>GAP # 6</u>	<u>D-519 563</u>
A MC <u>116484</u>	<u>GAP # 7</u>	<u>D-519 565</u>
A MC _____	_____	_____
A MC _____	_____	_____
A MC _____	_____	_____

CLAIMANT'S NAME: L.W. HARDY f (Estate of John Bustamante) (deceased)

ADDRESS: Box 1598 CITY: Apache Jct. STATE: AZ

☐ CHECK HERE IF THIS IS A CHANGE OF ADDRESS PHONE: (602) 986-9873 ZIP: 85217

SIGNATURE: Leonard W. Hardy
TO RECORD WITH THE COUNTY, ONE CLAIMANT OR THE AGENT MUST SIGN

LIST ALL ADDITIONAL OWNERS ON REVERSE SIDE OF THIS FORM

FOR OFFICIAL USE ONLY

ENTERED INTO COMPUTER: 9/11/96 SRMS ERS
DATE INITIALS VERIFIED

TIME STAMP

Aug 16 1996

43 CFR 3833.0-5(e) (August 30, 1994) REQUIRES THAT THE NAMES OF ALL OF THE OWNERS AND THEIR CURRENT ADDRESSES SHALL BE IDENTIFIED ON ALL INSTRUMENTS REQUIRED TO BE RECORDED OR FILED BY THE REGULATIONS, 43 CFR SUBPART 3833.

CLAIMANT'S NAME: L. W. Hardy
ADDRESS: Box 1598 CITY: Apache Jct STATE: AZ
☐ CHECK HERE IF THIS IS CHANGE OF ADDRESS PHONE: (602) 986-9873 ZIP: 855217

CLAIMANT'S NAME: Alex Bustamante (Bustamante Family)
ADDRESS: P.O. Box 491 CITY: MIAMI, STATE: AZ
☐ CHECK HERE IF THIS IS CHANGE OF ADDRESS PHONE: (520) 473 3907 ZIP: 85539

CLAIMANT'S NAME: Ines Girona
ADDRESS: P.O. Box 491 CITY: MIAMI, STATE: AZ
☐ CHECK HERE IF THIS IS CHANGE OF ADDRESS PHONE: (520) 473 3907 ZIP: 85539

CLAIMANT'S NAME: Richard G. Amado
ADDRESS: P.O. Box 2829 CITY: Globe STATE: AZ
☐ CHECK HERE IF THIS IS CHANGE OF ADDRESS PHONE: (520) 425 4178 ZIP: 85502

CLAIMANT'S NAME: Lupe N. Girona
ADDRESS: P.O. Box 491 CITY: MIAMI STATE: AZ
☐ CHECK HERE IF THIS IS CHANGE OF ADDRESS PHONE: (520) 473 3907 ZIP: 85539

CLAIMANT'S NAME: Geraldine Hardy
ADDRESS: Box 568 CITY: Kingman STATE: AZ
☐ CHECK HERE IF THIS IS CHANGE OF ADDRESS PHONE: (520) 757 8928 ZIP: 86402

CLAIMANT'S NAME: _____
ADDRESS: _____ CITY: _____ STATE: _____
☐ CHECK HERE IF THIS IS CHANGE OF ADDRESS PHONE: () ZIP: _____

UNITED STATES
DEPARTMENT OF THE INTERIOR
BUREAU OF LAND MANAGEMENT

RECEIPT AND ACCOUNTING ADVICE

NO. **2228602**

04

TC/AZ

08/16/96

Subject: CLAIM MAINTENANCE FEE 1997 (26)

2 10 13

2,600.00

Applicant:

LEONARD W HARDY

BOX 1598

APACHE JUNCTION AZ 85217

GERALDINE HARDY FAMILY TRUST

Remitter: BOX 568

KINGMAN AZ 86402

ALSO - ESTATE OF JOHN C BUSTAMANTE

Assignor:

LEASE MANAGEMENT DATA ☐ NEW ☐ UPDATE ☐ PAYMENT

ORIGINAL SERIAL NO.	ASG.	TYPE	ST.	CTY.	FUND SYMBOL	ACRES/UNITS	RATE
AMC 47375, ET AL							

AMOUNT	ANV. DATE	EXP. DATE	BILL CYC.	S/C	DISTRICT	NEXT BILL	MISC. DATA	U of M	ACTUAL UNITS

ASSIGNMENT SERIAL NO.	ASG.	TYPE	ST.	CTY.	FUND SYMBOL	ACRES/UNITS	RATE

AMOUNT	ANV. DATE	EXP. DATE	BILL CYC.	S/C	DISTRICT	NEXT BILL	MISC. DATA	U of M	ACTUAL UNITS

APPLY REMITTANCE			
ACTION	FUND SYMBOL	CTY.	AMOUNT
FILING FEE			
RENTAL			
UNEARNED			
REFUND			
TOTAL			
AMOUNT DUE			

Remarks:

AMC 47375-47393
116478-116484

BY:

DATE:

- ☐ Lease in Escrow?
☐ KGS?
☐ Auto Escalates?
☐ Auto Renew?

Of Interest?
Operating Rights?
Operator
Bond Filed?

FOR MMS USE ONLY

BILLEE	FOREST REFUGE
NUMBER	
OCS SECTION	
CODE	

MAINTENANCE FEE PAYMENT

\$100.00 MAINTENANCE FEE PAYMENT DUE ON OR BEFORE AUGUST 31, 1995
IN LIEU OF ASSESSMENT WORK FOR THE UPCOMING ASSESSMENT
YEAR BEGINNING SEPTEMBER 1 OF THE YEAR NOTED ABOVE.

BUREAU OF LAND MANAGEMENT
ARIZONA STATE OFFICE
3707 NORTH 7TH STREET
PHOENIX, AZ 85014 (OR)
P.O. BOX 16563, PHOENIX, AZ 85011

47375

COUNT: 10 \$1000.00 INT: Bay
FOR OFFICIAL USE ONLY

THE CLAIMS ARE SITUATED IN GILA COUNTY,
ARIZONA.

BLM SERIAL NUMBERS

NAMES OF CLAIMS OR SITES

A MC _____ THRU A MC _____

COUNTY BOOK/DOCKET _____, PAGE(S) OR FEE NO(S) _____

A MC _____ THRU A MC _____

COUNTY BOOK/DOCKET _____, PAGE(S) OR FEE NO(S) _____

(OR) IF NOT CONSECUTIVE NUMBERS LIST SEPARATELY BELOW:

BLM SERIAL NUMBERS	NAME OF CLAIMS/SITES	COUNTY BOOK/DOCKET & PAGE OR FEE NUMBER
A MC <u>47375</u>	<u>SANTA ROSA #1</u>	<u>B-50 - 190</u>
A MC <u>47376</u>	<u>SANTA ROSA #2</u>	<u>B-50 - 191</u>
A MC <u>47377</u>	<u>SANTA ROSA #3</u>	<u>B-50 - 192</u>
A MC <u>47378</u>	<u>SANTA ROSA #4</u>	<u>B-50 - 193</u>
A MC <u>47379</u>	<u>BRONX Copper #1</u>	<u>B-50 - 183 183</u>
A MC <u>47380</u>	<u>BRONX Copper #2</u>	<u>B-50 184</u>
A MC <u>47381</u>	<u>BRONX Copper #3</u>	<u>B-50 185</u>
A MC <u>47382</u>	<u>BRONX Copper #4</u>	<u>B-50 186</u>
A MC <u>47383</u>	<u>BRONX Copper #5</u>	<u>B-50 187</u>
A MC <u>47384</u>	<u>BRONX Copper #6</u>	<u>B-50 188</u>

CLAIMANT'S NAME: L. W. Hardy & John Bustamante (deceased)

ADDRESS: Box 1598 CITY: Apache Jet STATE: AZ

☒ CHECK HERE IF THIS IS A CHANGE OF ADDRESS PHONE: (602) 463-2371 ZIP: 85220

SIGNATURE: Lupe N. Saona
TO RECORD WITH THE COUNTY, ONE CLAIMANT OR THE AGENT MUST SIGN

LIST ALL ADDITIONAL OWNERS ON REVERSE SIDE OF THIS FORM

FOR OFFICIAL USE ONLY

ENTERED INTO COMPUTER: 10/2/95 PM MX
DATE INITIALS VERIFIED

TIME STAMP

RECEIVED
B.L.M. AZ STATE OFFICE
AUG 25 12 29 PM '95

43 CFR 3833.0-5(e) (August 30, 1994) REQUIRES THAT THE NAMES OF ALL OF THE OWNERS AND THEIR CURRENT ADDRESSES SHALL BE IDENTIFIED ON ALL INSTRUMENTS REQUIRED TO BE RECORDED OR FILED BY THE REGULATIONS, 43 CFR SUBPART 3833.

CLAIMANT'S NAME: _____

ADDRESS: _____ CITY: _____ STATE: _____

☐ CHECK HERE IF THIS IS CHANGE OF ADDRESS PHONE: (____) _____ ZIP: _____

CLAIMANT'S NAME: _____

ADDRESS: _____ CITY: _____ STATE: _____

☐ CHECK HERE IF THIS IS CHANGE OF ADDRESS PHONE: (____) _____ ZIP: _____

CLAIMANT'S NAME: _____

ADDRESS: _____ CITY: _____ STATE: _____

☐ CHECK HERE IF THIS IS CHANGE OF ADDRESS PHONE: (____) _____ ZIP: _____

CLAIMANT'S NAME: _____

ADDRESS: _____ CITY: _____ STATE: _____

☐ CHECK HERE IF THIS IS CHANGE OF ADDRESS PHONE: (____) _____ ZIP: _____

CLAIMANT'S NAME: _____

ADDRESS: _____ CITY: _____ STATE: _____

☐ CHECK HERE IF THIS IS CHANGE OF ADDRESS PHONE: (____) _____ ZIP: _____

CLAIMANT'S NAME: _____

ADDRESS: _____ CITY: _____ STATE: _____

☐ CHECK HERE IF THIS IS CHANGE OF ADDRESS PHONE: (____) _____ ZIP: _____

CLAIMANT'S NAME: _____

ADDRESS: _____ CITY: _____ STATE: _____

☐ CHECK HERE IF THIS IS CHANGE OF ADDRESS PHONE: (____) _____ ZIP: _____

MAINTENANCE FEE PAYMENT

\$100.00 MAINTENANCE FEE PAYMENT DUE ON OR BEFORE AUGUST 31, 1995
IN LIEU OF ASSESSMENT WORK FOR THE UPCOMING ASSESSMENT
YEAR BEGINNING SEPTEMBER 1 OF THE YEAR NOTED ABOVE.

BUREAU OF LAND MANAGEMENT
ARIZONA STATE OFFICE
3707 NORTH 7TH STREET
PHOENIX, AZ 85014 (OR)
P.O. BOX 16563, PHOENIX, AZ 85011

47375

COUNT: 9 \$ 900.⁰⁰ INT: Def
FOR OFFICIAL USE ONLY

THE CLAIMS ARE SITUATED IN GILA COUNTY,
ARIZONA.

BLM SERIAL NUMBERS

NAMES OF CLAIMS OR SITES

A MC _____ THRU A MC _____

COUNTY BOOK/DOCKET _____, PAGE(S) OR FEE NO(S) _____

A MC _____ THRU A MC _____

COUNTY BOOK/DOCKET _____, PAGE(S) OR FEE NO(S) _____

(OR) IF NOT CONSECUTIVE NUMBERS LIST SEPARATELY BELOW:

BLM SERIAL NUMBERS	NAME OF CLAIMS/SITES	COUNTY BOOK/DOCKET & PAGE OR FEE NUMBER
A MC <u>47385</u>	<u>BRONX Copper #7</u>	<u>B-50 189</u>
A MC <u>47386</u>	<u>BRONX Copper #8</u>	<u>B-50 218</u>
A MC <u>47387</u>	<u>BRONX Copper #9</u>	<u>B-50 217</u>
A MC <u>47388</u>	<u>BRONX Copper #10</u>	<u>B-50 216</u>
A MC <u>47389</u>	<u>BRONX Copper</u>	
A MC <u>47389</u>	<u>BRONX Fraction #1</u>	<u>D-1 1</u>
A MC <u>47390</u>	<u>Molybdenum #1</u>	<u>B-50 179</u>
A MC <u>47391</u>	<u>Molybdenum #2</u>	<u>B-50 180</u>
A MC <u>47392</u>	<u>Molybdenum #3</u>	<u>B-50 181</u>
A MC <u>47393</u>	<u>Molybdenum #4</u>	<u>B-50 182</u>

CLAIMANT'S NAME: L. W. HARDY + (John Bustamante (deceased) estate of)

ADDRESS: Box 1598 CITY: Apache Jct. STATE: AZ

☒ CHECK HERE IF THIS IS A CHANGE OF ADDRESS PHONE: (602) 463-2371 ZIP: 85220

SIGNATURE: Lupe N. Acuna
TO RECORD WITH THE COUNTY, ONE CLAIMANT OR THE AGENT MUST SIGN

LIST ALL ADDITIONAL OWNERS ON REVERSE SIDE OF THIS FORM

FOR OFFICIAL USE ONLY

ENTERED INTO COMPUTER: 10/2/95 DM RAH
DATE INITIALS VERIFIED

TIME STAMP

RECEIVED
BLM AZ STATE OFFICE
Aug 29 12 29 PM '95

43 CFR 3833.0-5(e) (August 30, 1994) REQUIRES THAT THE NAMES OF ALL OF THE OWNERS AND THEIR CURRENT ADDRESSES SHALL BE IDENTIFIED ON ALL INSTRUMENTS REQUIRED TO BE RECORDED OR FILED BY THE REGULATIONS, 43 CFR SUBPART 3833.

CLAIMANT'S NAME: _____

ADDRESS: _____ CITY: _____ STATE: _____

☐ CHECK HERE IF THIS IS CHANGE OF ADDRESS PHONE: (____) _____ ZIP: _____

CLAIMANT'S NAME: _____

ADDRESS: _____ CITY: _____ STATE: _____

☐ CHECK HERE IF THIS IS CHANGE OF ADDRESS PHONE: (____) _____ ZIP: _____

CLAIMANT'S NAME: _____

ADDRESS: _____ CITY: _____ STATE: _____

☐ CHECK HERE IF THIS IS CHANGE OF ADDRESS PHONE: (____) _____ ZIP: _____

CLAIMANT'S NAME: _____

ADDRESS: _____ CITY: _____ STATE: _____

☐ CHECK HERE IF THIS IS CHANGE OF ADDRESS PHONE: (____) _____ ZIP: _____

CLAIMANT'S NAME: _____

ADDRESS: _____ CITY: _____ STATE: _____

☐ CHECK HERE IF THIS IS CHANGE OF ADDRESS PHONE: (____) _____ ZIP: _____

CLAIMANT'S NAME: _____

ADDRESS: _____ CITY: _____ STATE: _____

☐ CHECK HERE IF THIS IS CHANGE OF ADDRESS PHONE: (____) _____ ZIP: _____

CLAIMANT'S NAME: _____

ADDRESS: _____ CITY: _____ STATE: _____

☐ CHECK HERE IF THIS IS CHANGE OF ADDRESS PHONE: (____) _____ ZIP: _____

MAINTENANCE FEE PAYMENT

\$100.00 MAINTENANCE FEE PAYMENT DUE ON OR BEFORE AUGUST 31, 1995
IN LIEU OF ASSESSMENT WORK FOR THE UPCOMING ASSESSMENT
YEAR BEGINNING SEPTEMBER 1 OF THE YEAR NOTED ABOVE.

BUREAU OF LAND MANAGEMENT
ARIZONA STATE OFFICE
3707 NORTH 7TH STREET
PHOENIX, AZ 85014 (OR)
P.O. BOX 16563, PHOENIX, AZ 85011

116478

COUNT: 7 \$ 700.⁰⁰ INT: Baf

FOR OFFICIAL USE ONLY

THE CLAIMS ARE SITUATED IN GILA COUNTY,
ARIZONA.

BLM SERIAL NUMBERS

NAMES OF CLAIMS OR SITES

A MC _____ THRU A MC _____

COUNTY BOOK/DOCKET _____, PAGE(S) OR FEE NO(S) _____

A MC _____ THRU A MC _____

COUNTY BOOK/DOCKET _____, PAGE(S) OR FEE NO(S) _____

(OR) IF NOT CONSECUTIVE NUMBERS LIST SEPARATELY BELOW:

BLM SERIAL NUMBERS	NAME OF CLAIMS/SITES	COUNTY BOOK/DOCKET & PAGE OR FEE NUMBER
A MC <u>116478</u>	<u>GAP #1</u>	<u>D. 519 553</u>
A MC <u>116479</u>	<u>GAP #2</u>	<u>D. 519 555</u>
A MC <u>116480</u>	<u>GAP #3</u>	<u>D. 519 557</u>
A MC <u>116481</u>	<u>GAP #4</u>	<u>D. 519 559</u>
A MC <u>116482</u>	<u>GAP #5</u>	<u>D. 519 561</u>
A MC <u>116483</u>	<u>GAP #6</u>	<u>D. 519 563</u>
A MC <u>116484</u>	<u>GAP #7</u>	<u>D. 519 565</u>
A MC _____	_____	_____
A MC _____	_____	_____
A MC _____	_____	_____

CLAIMANT'S NAME: L.W. HARDY & John Bustamante ^{ESTATE OR} _{DECEASED}

ADDRESS: Box 1578 CITY: Apache Jet STATE: AZ

☒ CHECK HERE IF THIS IS A CHANGE OF ADDRESS PHONE: (602) 463 2371 ZIP: 85220

SIGNATURE: Lupe M. Garcia
TO RECORD WITH THE COUNTY, ONE CLAIMANT OR THE AGENT MUST SIGN

LIST ALL ADDITIONAL OWNERS ON REVERSE SIDE OF THIS FORM

FOR OFFICIAL USE ONLY

ENTERED INTO COMPUTER: 10/2/95 LM MA
DATE INITIALS VERIFIED

TIME STAMP
RECEIVED
B.L.M. AZ STATE OFFICE
Aug 25 12 29 PM '95

43 CFR 3833.0-5(e) (August 30, 1994) REQUIRES THAT THE NAMES OF ALL OF THE OWNERS AND THEIR CURRENT ADDRESSES SHALL BE IDENTIFIED ON ALL INSTRUMENTS REQUIRED TO BE RECORDED OR FILED BY THE REGULATIONS, 43 CFR SUBPART 3833.

CLAIMANT'S NAME: _____

ADDRESS: _____ CITY: _____ STATE: _____

☐ CHECK HERE IF THIS IS CHANGE OF ADDRESS PHONE: (____) _____ ZIP: _____

CLAIMANT'S NAME: _____

ADDRESS: _____ CITY: _____ STATE: _____

☐ CHECK HERE IF THIS IS CHANGE OF ADDRESS PHONE: (____) _____ ZIP: _____

CLAIMANT'S NAME: _____

ADDRESS: _____ CITY: _____ STATE: _____

☐ CHECK HERE IF THIS IS CHANGE OF ADDRESS PHONE: (____) _____ ZIP: _____

CLAIMANT'S NAME: _____

ADDRESS: _____ CITY: _____ STATE: _____

☐ CHECK HERE IF THIS IS CHANGE OF ADDRESS PHONE: (____) _____ ZIP: _____

CLAIMANT'S NAME: _____

ADDRESS: _____ CITY: _____ STATE: _____

☐ CHECK HERE IF THIS IS CHANGE OF ADDRESS PHONE: (____) _____ ZIP: _____

CLAIMANT'S NAME: _____

ADDRESS: _____ CITY: _____ STATE: _____

☐ CHECK HERE IF THIS IS CHANGE OF ADDRESS PHONE: (____) _____ ZIP: _____

CLAIMANT'S NAME: _____

ADDRESS: _____ CITY: _____ STATE: _____

☐ CHECK HERE IF THIS IS CHANGE OF ADDRESS PHONE: (____) _____ ZIP: _____

UNITED STATES
DEPARTMENT OF THE INTERIOR
BUREAU OF LAND MANAGEMENT

RECEIPT AND ACCOUNTING ADVICE

NO. **2147899** 214
SM/AZ 08/25/95

Subject: CLAIM MAINTENANCE FEE 1996 (26) 2 32 13 2,600.00

Applicant:
L. W. HARDY
BOX 1598
APACHE JUNCTION, AZ 85220
Remitter: 986-9873 HARDY
SAME - CKS #7388 & 0619

Assignor:

LEASE MANAGEMENT DATA <input type="checkbox"/> NEW <input type="checkbox"/> UPDATE <input type="checkbox"/> PAYMENT									
ORIGINAL SERIAL NO.	ASG.	TYPE	ST.	CTY.	FUND SYMBOL			ACRES/UNITS	RATE
AMC 47375, ET AL									

AMOUNT	ANV. DATE	EXP. DATE	BILL CYC.	S/C	DISTRICT	NEXT BILL	MISC. DATA	U of M	ACTUAL UNITS

ASSIGNMENT SERIAL NO.	ASG.	TYPE	ST.	CTY.	FUND SYMBOL			ACRES/UNITS	RATE

AMOUNT	ANV. DATE	EXP. DATE	BILL CYC.	S/C	DISTRICT	NEXT BILL	MISC. DATA	U of M	ACTUAL UNITS

APPLY REMITTANCE			
ACTION	FUND SYMBOL	CTY.	AMOUNT
FILING FEE			
RENTAL			
UNEARNED			
REFUND			
TOTAL			
AMOUNT DUE			

Remarks:
47375-47393 - 19
116478-116484 7
26
BY: DATE:

<input type="checkbox"/> Lease in Escrow? <input type="checkbox"/> KGS? <input type="checkbox"/> Auto Escalates? <input type="checkbox"/> Auto Renew?	Of Interest? Operating Rights? Operator Bond Filed?	FOR MMS USE ONLY BILLEE NUMBER OCS SECTION CODE	FOREST REFUGE
--	--	--	---------------

UNITED STATES
DEPARTMENT OF THE INTERIOR
BUREAU OF LAND MANAGEMENT

RECEIPT AND ACCOUNTING ADVICE

NO. 2147899

SM/AZ

08/25/93

Subject: CLAIM MAINTENANCE FEE 1996 (26)

72 32 13

2,600.00

Applicant:

L. W. HARDY
BOX 1598
APACHE JUNCTION, AZ 85220

SAME - CKS #7388 & 0619

Remitter: 986-9873 HARDY

Assignor:

LEASE MANAGEMENT DATA						<input type="checkbox"/> NEW	<input type="checkbox"/> UPDATE	<input type="checkbox"/> PAYMENT	
ORIGINAL SERIAL NO.		ASG.	TYPE	ST.	CTY.	FUND SYMBOL		ACRES/UNITS	RATE
AMC 47375, ET AL									
AMOUNT	ANV. DATE	EXP. DATE	BILL CYC.	S/C	DISTRICT	NEXT BILL	MISC. DATA	U of M	ACTUAL UNITS
ASSIGNMENT SERIAL NO.		ASG.	TYPE	ST.	CTY.	FUND SYMBOL		ACRES/UNITS	RATE
AMOUNT	ANV. DATE	EXP. DATE	BILL CYC.	S/C	DISTRICT	NEXT BILL	MISC. DATA	U of M	ACTUAL UNITS
APPLY REMITTANCE						Remarks: <div style="text-align: right;">- 19 7 26</div>			
ACTION	FUND SYMBOL	CTY.	AMOUNT						
FILING FEE									
RENTAL									
UNEARNED									
REFUND									
TOTAL									
AMOUNT DUE					BY:	DATE:			
<input type="checkbox"/> Lease in Escrow? <input type="checkbox"/> KGS? Of Interest? <input type="checkbox"/> Auto Escalates? Operating Rights? <input type="checkbox"/> Auto Renew? Operator Bond Filed?					FOR MMS USE ONLY				
					BILLEE	FOREST REFUGE			
					NUMBER				
					OCS SECTION				
					CODE				

**\$100.00 MAINTENANCE FEE PAYMENT
FOR 1995 IN LIEU OF ASSESSMENT
DUE ON OR BEFORE AUGUST 31, 1994**

BUREAU OF LAND MANAGEMENT
ARIZONA STATE OFFICE
3707 N. 7TH STREET
PHOENIX, ARIZONA 85014 (OR)
P. O. BOX 16563, ZIP CODE 85011

<u>47375</u>
<u>116478</u>
<u>CR</u>
COUNT: <u>26</u> \$ <u>2600.00</u>
FOR OFFICIAL USE ONLY

BLM SERIAL NUMBERS

NAMES OF CLAIMS/SITES

A MC 47375 THRU A MC 47378 Santa Rosa
A MC 47379 THRU A MC 47388 Bronx Copper
A MC 47390 THRU A MC 47393 Molybdenum

(OR) IF NOT CONSECUTIVE NUMBERS, LIST SEPARATELY BELOW:

BLM SERIAL NUMBERS

NAMES OF CLAIMS/SITES

A MC <u>47389</u>	<u>Bronx Fraction</u>
A MC <u>116478</u>	<u>GAP #1</u>
A MC <u>116479</u>	<u>GAP #2</u>
A MC <u>116480</u>	<u>GAP #3</u>
A MC <u>116481</u>	<u>GAP #4</u>
A MC <u>116482</u>	<u>GAP #5</u>
A MC <u>116483</u>	<u>GAP #6</u>
A MC <u>116484</u>	<u>GAP #7</u>
A MC _____	_____
A MC _____	_____
A MC _____	_____
A MC _____	_____

CLAIMANT'S NAME: L. W. Hardy

ADDRESS: P. O. Box 1598

CITY: Apache Junction

STATE: AZ

PHONE: (602) 463-2371

ZIP: 85220

☐

CHECK HERE IF THIS IS A CHANGE OF ADDRESS.

TIME
STAMP

RECEIVED
BLM AZ STATE OFFICE
AUG 31 10 34 AM '94
PHOENIX, ARIZONA

FOR OFFICIAL USE ONLY

ENTERED INTO COMPUTER: 10-7-94

DATE

INITIALS JB

VERIFIED SM

10/18/94

Address changed
(u)

UNITED STATES
DEPARTMENT OF THE INTERIOR
BUREAU OF LAND MANAGEMENT

RECEIPT AND ACCOUNTING ADVICE

NO. 2024974 04

RS/AZ

08/31/94

OK

Subject: CLAIM MAINTENANCE FEE 1995 (26)

2 34 13

2,600.00

Applicant:

L.W. HARDY
P.O. BOX 1598
APACHE JUNCTION, AZ 85220
(602) 463-2371

SAME - CK # 6934 & #0615 (714) 679-9364

Remitter:

Assignor:

LEASE MANAGEMENT DATA ☐ NEW ☐ UPDATE ☐ PAYMENT

ORIGINAL SERIAL NO.	ASG.	TYPE	ST.	CTY.	FUND SYMBOL	ACRES/UNITS	RATE
AMC 47375, ET AL							

AMOUNT	ANV. DATE	EXP. DATE	BILL CYC.	S/C	DISTRICT	NEXT BILL	MISC. DATA	U of M	ACTUAL UNITS

ASSIGNMENT SERIAL NO.	ASG.	TYPE	ST.	CTY.	FUND SYMBOL	ACRES/UNITS	RATE

AMOUNT	ANV. DATE	EXP. DATE	BILL CYC.	S/C	DISTRICT	NEXT BILL	MISC. DATA	U of M	ACTUAL UNITS

APPLY REMITTANCE			
ACTION	FUND SYMBOL	CTY.	AMOUNT
FILING FEE			
RENTAL			
UNEARNED			
REFUND			
TOTAL			
AMOUNT DUE			

Remarks:

47375-93
116478-84

26

BY:

DATE:

- ☐ Lease in Escrow?
☐ KGS?
☐ Auto Escalates?
☐ Auto Renew?

Of Interest?
Operating Rights?
Operator
Bond Filed?

FOR MMS USE ONLY

BILLEE		FOREST REFUGE	
NUMBER			
OCS SECTION			
CODE			

August 11, 1993

I would like to pay rent ^{for 1993 & 1994} on stake Route
on MAJOR METAL CLAIMS & GAP CLAIMS #
#1 thru #7

47375

116486

SR

AMC 47375	-	SANTA ROSA #1
AMC 47376	-	SANTA ROSA #2
AMC 47377	-	SANTA ROSA #3
AMC 47378	-	SANTA ROSA #4
AMC 47379	-	BRONX COPPER #1
AMC 47380	-	BRONX COPPER #2
AMC 47381	-	BRONX COPPER #3
AMC 47382	-	BRONX COPPER #4
AMC 47383	-	BRONX COPPER #5
AMC 47384	-	BRONX COPPER #6
AMC 47385	-	BRONX COPPER #7
AMC 47386	-	BRONX COPPER #8
AMC 47387	-	BRONX COPPER #9
AMC 47388	-	BRONX COPPER #10
AMC 47389	-	BRONX FRACTION ✓
AMC 47390	-	MOLYBDENUM #1
AMC 47391	-	MOLYBDENUM #2
AMC 47392	-	MOLYBDENUM #3
AMC 47393	-	MOLYBDENUM #4
AMC 116478	-	GAP #1
AMC 116479	-	GAP #2
AMC 116480	-	GAP #3
AMC 116481	-	GAP #4
AMC 116482	-	GAP #5
AMC 116483	-	GAP #6
AMC 116484	-	GAP #7

RECEIVED
BLM AZ STATE OFFICE
AUG 11 2 50 PM '93
PHOENIX, ARIZONA

93 & 94 Rental
ENTERED IN COMPUTER

8/19/93

SRWAS

26

by Larry T. Laor

UNITED STATES
DEPARTMENT OF THE INTERIOR
BUREAU OF LAND MANAGEMENT

RECEIPT AND ACCOUNTING ADVICE

NO. 1900864 04

WB/AZ

08/11/93

Subject: CLAIM RENTAL FEE 1993 & 1994 (26)

2 33 13

5,200.00

Applicant:

LEONARD W. HARDY, ET AL
BOX 1598
APACHE JCT, AZ 85220

Remitter: LEONARD HARDY CK # 6556
JOHN C. BUSTAMANTE CK # 0602
463-2371

Assignor:

LEASE MANAGEMENT DATA				<input type="checkbox"/> NEW	<input type="checkbox"/> UPDATE	<input type="checkbox"/> PAYMENT							
ORIGINAL SERIAL NO.	ASG.	TYPE	ST.	CTY.	FUND SYMBOL			ACRES/UNITS	RATE				
AMC 47375, ET AL													
AMOUNT	ANV. DATE	EXP. DATE	BILL CYC.	S/C	DISTRICT	NEXT BILL	MISC. DATA	U of M	ACTUAL UNITS				
ASSIGNMENT SERIAL NO.	ASG.	TYPE	ST.	CTY.	FUND SYMBOL			ACRES/UNITS	RATE				
AMOUNT	ANV. DATE	EXP. DATE	BILL CYC.	S/C	DISTRICT	NEXT BILL	MISC. DATA	U of M	ACTUAL UNITS				
APPLY REMITTANCE					Remarks:								
ACTION	FUND SYMBOL	CTY.	AMOUNT										
FILING FEE													
RENTAL													
UNEARNED													
REFUND													
TOTAL													
AMOUNT DUE				BY:					DATE:				
<input type="checkbox"/> Lease in Escrow?	Of Interest? Operating Rights? Operator Bond Filed?				FOR MMS USE ONLY								
<input type="checkbox"/> KGS?					BILLEE	FOREST REFUGE							
<input type="checkbox"/> Auto Escalates?					NUMBER								
<input type="checkbox"/> Auto Renew?					OCS SECTION								
					CODE								

STATE OF ARIZONA, } ss. I hereby certify that the within instrument was 1. and recorded
 County of Gila } Aug. 26, 19 92 at 9:25 A. M.
 In Docket No. 879, Page 919, at the request of
Lupe Gaona

Fee No.:

620638

47375

116478

SR

Fee: \$

100 + 40 + 100
9:25 ck

When recorded mail to:

Lupe Gaona
P.O. Box 491
Miami, AZ 85539

Witness my hand and official seal.

MARY V. DE PAOLI

County Recorder

By

Kathy Kennedy
 Deputy Recorder

AFFIDAVIT OF PERFORMANCE OF ANNUAL WORK

State of Arizona

County of Gila

Dept of Interior Bureau of Land
 Management A.M.C. 47375-47393 ✓

1. Estate of
John V. Bustamante by L. Gaona

1st Thru A.M.C 116, 478

TO - 116, 484
 GAP thru 7 116484

Name

P.O. Box 491

Address

MIAMI,

City

ARIZONA

State

85539

Zip

being duly sworn according to law deposes and says that they are a citizen of the United States more than eighteen years of age and that all of the facts set forth in this affidavit are true and correct according to the best of their knowledge, information and belief.

2. That they are personally acquainted with the mining claim named MAJOR Metals or
Star Route Mining Claims situate in the GILA County Mining District,
West of MIAMI, AZ, GILA County, Arizona, the location of which is recorded in the office of
 the County Recorder of that County in Book 50, Page 179-218. Notice of
 location is posted in Section Gap 1 to 7, Township Gap to 7, Range _____, G&SRB&M.

3. That between the dates of Sept 13, 1991 and Aug 25, 1992
 at least \$3200.00 (\$ 3200.00)
 dollars worth of work and improvements were done and performed upon this claim not including
 location work.

4. The work and improvements were made by and at the expense of Estate of John V.
Bustamante & L.W. Hardy, owners of the mine for the
 purpose of complying with the laws of the United States pertaining to assessments or annual work.

5. Work Done by Lupe N. Gaona, Curich Cons.
Co. Gilbert G. Falquez & Manuel C. Ornelas
 were the names of the persons employed by the owner who labored to do the work and improvements.

6. The work and improvements done were Grade (Appt 2 to 3 miles) Roads
(Existing Roads) Fill water or Rain Damage cuts. Removed
Loose Rocks - cleared drifts - Exposed MINERAL
Veins - Gap 1 to Gap 7 - Work done by Back Hoe
Loader - Dump Truck Hand tools & Labor.

Estate of John V. Bustamante - by Lupe Gaona


Dated 8/26/92

Greg C. Sauer
 Signature

Subscribed to and sworn before me, a Notary Public, this 26 day of August
 19 92, by Greg C. Sauer

My Commission expires 5-31-94

Greg C. Sauer
 Notary Public



UNITED STATES
DEPARTMENT OF THE INTERIOR
BUREAU OF LAND MANAGEMENT

RECEIPT AND ACCOUNTING ADVICE

NO. 192546104

CP/AZ

08/26/92

Subject: AFFIDAVITS OF ASSESSMENT WORK (26)

2 16 12

130.00

Applicant:

ESTATE OF JOHN C. BUSTAMANTE
BOX 491
MIAMI, AZ 85539

Remitter: INES C. GAONA
30250 SHORE LINE DR.
MENIFEE, CA 92355
CK #0588, 714-679-9364

Assignor:

LEASE MANAGEMENT DATA ☐ NEW ☐ UPDATE ☐ PAYMENT

ORIGINAL SERIAL NO.	ASG.	TYPE	ST.	CTY.	FUND SYMBOL	ACRES/UNITS	RATE
AMC 47375, ET AL							

AMOUNT	ANV. DATE	EXP. DATE	BILL CYC.	S/C	DISTRICT	NEXT BILL	MISC. DATA	U of M	ACTUAL UNIT

ASSIGNMENT SERIAL NO.	ASG.	TYPE	ST.	CTY.	FUND SYMBOL	ACRES/UNITS	RATE

AMOUNT	ANV. DATE	EXP. DATE	BILL CYC.	S/C	DISTRICT	NEXT BILL	MISC. DATA	U of M	ACTUAL UNIT

APPLY REMITTANCE

ACTION	FUND SYMBOL	CTY.	AMOUNT
FILING FEE			
RENTAL			
UNEARNED			
REFUND			
TOTAL			
AMOUNT DUE			

Remarks:

ACK. CP

BY:

DATE:

- ☐ Lease in Escrow?
☐ KGS?
☐ Auto Escalates?
☐ Auto Renew?

Of Interest?
Operating Rights?
Operator
Bond Filed?

FOR MMS USE ONLY

BILLEE	FOREST REFUGE
NUMBER	
OCS SECTION	
CODE	

STATE OF ARIZONA, } ss. I hereby certify that the within instrument was filed and recorded
 County of Gila } Aug. 26, 19 91, at 12:00 PM.
 In Docket No. 840, Page 960, at the request of
John C. Bustamante

Fee No.:
606010

SR
 JR

When recorded mail to:

"Pick-up"
Inez Gaona, Executive
John Bustamante, Sec.
P.O. Box 491
Miami, Az 85539

Witness my hand and official seal.

MARY V. DE PAOLI

County Recorder

By

Mary V. DePaoli
 Recorder

MICROFILMED

Compared

Fee:

\$10.00 + \$4.00
12:00
C OK 0502

AFFIDAVIT OF PERFORMANCE OF ANNUAL WORK

State of Arizona

County of GILA

Dept of Interior - Bureau of Land Management - A.M.C. 47375-47373

Thru A.M.C. 116, 117, 118

1. John V. Bustamante (Luz N. Gaona)

Name

P.O. Box 1724

Address

Globe

ARIZ.

85502

City

State

Zip

being duly sworn according to law deposes and says that they are a citizen of the United States more than eighteen years of age and that all of the facts set forth in this affidavit are true and correct according to the best of their knowledge, information and belief.

2. That they are personally acquainted with the mining claim named Major Metals or Star Route Mining Claims situate in the Gila County Mining District, West of Miami, Gila County, Arizona, the location of which is recorded in the office of the County Recorder of that County in Book 50, Page 179-218. Notice of location is posted in Section CA 1 to 7, Township Cap 1 to 7, Range _____, G&SRB&M.

3. That between the dates of AUG 3 - 1991 and AUG - 25 at least \$3,000.00 DOLLARS (\$3,000) dollars worth of work and improvements were done and performed upon this claim not including location work.

4. The work and improvements were made by and at the expense of L.W. Hardy & Estate of John Bustamante, owners of the mine for the purpose of complying with the laws of the United States pertaining to assessments or annual work.

5. Work done by Luz N. Gaona, Gilbert G. Fabquez, Manuel Ornelas & Curiel Construction Co. were the names of the persons employed by the owner who labored to do the work and improvements.

6. The work and improvements done were Grade Roads, unplugged 2 culverts (DRAINAGE) - removed loose rock, excavated ditches 20' to 50'. Exposed - MINERAL, Grade up to 3 miles of Road - Gap to Gap 7


Dated 8/26/91

John Bustamante
EXECUTRIX

Inez C. Gaona
 Signature

Subscribed to and sworn before me, a Notary Public, this 26 day of August, 1991, by Inez C. Gaona

My Commission expires 11-1-91



08/27/91

RECORDER SYSTEM
GILA COUNTY

10:69

FEE NUMBER 606010
DKT./PAGE-TO PG 840/ 960- 960

DATE RECORDED 08/26/91
TIME RECORDED 12:00

INSTRUMENT :
AFF/PERFORMANCE OF ANNUAL WORK
CLAIMANT OR LESSEE
CLAIM

FEES PAID:
FEE POST/HANDL DOC S/R STATE
6.00 4.00 4.00
JOHN V BUSTAMANTE ET AL
MAJOR METALS OR STAR ROUTE MINING CLMS

PAID BY : JOHN C BUSTAMANTE
CK#0502

RECEIVED
B.L.M. AZ STATE OFFICE
AUG 30 9 56 AM '91
PHOENIX, ARIZONA

UNITED STATES
DEPARTMENT OF THE INTERIOR
BUREAU OF LAND MANAGEMENT
RECEIPT AND ACCOUNTING ADVICE

NO. 1666439

WJ/AZ 08/30/91

Subject: AFFIDAVITS OF ASSESSMENT WORK (26) 2 2 12 130.00

Applicant:

ESTATE OF JOHN C. BUSTANTE
BY EXEC. INES C. GAONA
30250 SHORE LINE DRIVE
MENIFEE, CA 92355

SAME, CK # 0505
Remitter: 714-679-9364

Assignor:

LEASE MANAGEMENT DATA ☐NEW ☐UPDATE ☐PAYMENT

ORIGINAL SERIAL NO.	ASG.	TYPE	ST.	CTY.	FUND SYMBOL	ACRES/UNITS	RATE
AMC 47375, ET AL							

AMOUNT	ANV. DATE	EXP. DATE	BILL CYC.	S/C	DISTRICT	NEXT BILL	MISC. DATA	U of M	ACTUAL UNITS

ASSIGNMENT SERIAL NO.	ASG.	TYPE	ST.	CTY.	FUND SYMBOL	ACRES/UNITS	RATE

AMOUNT	ANV. DATE	EXP. DATE	BILL CYC.	S/C	DISTRICT	NEXT BILL	MISC. DATA	U of M	ACTUAL UNITS

APPLY REMITTANCE

ACTION	FUND SYMBOL	CTY.	AMOUNT
FILING FEE			
RENTAL			
UNEARNED			
REFUND			
TOTAL			
AMOUNT DUE			

Remarks:

ack
WJ

BY:

DATE:

- ☐ Lease in Escrow?
☐ KGS?
☐ Auto Escalates?
☐ Auto Renew?
- Of Interest?
Operating Rights?
Operator
Bond Filed?

FOR MMS USE ONLY

BILLEE	FOREST REFUGE
NUMBER	
OCS SECTION	
CODE	

CASE FOLDER COPY

STATE OF ARIZONA,

ss.

I hereby certify that the within instrument was filed and

Fee No.:

594634

County of Gilarecorded Sep. 26, 19 90, at A. M.In Docket No. 811Page 5-759 & 760, at the request ofJohn V. Bustamante

MICROFILMED

When recorded mail to:

Witness my hand and official seal.

John V. Bustamante
P.O. Box 1724
Globe, AZ 85502

MARY V. DE PAOLI

County Recorder

By Kay Kennedy

Deputy Recorder

Compared

Fee: \$10.00 + 4.00 = \$14.00

9:40

C CA# 1987

AFFIDAVIT OF PERFORMANCE OF ANNUAL WORK

State of Arizona

County of Gila

ss.

1. The undersigned being duly sworn according to law deposes and says that they are a citizen of the United States, more than eighteen years of age and that all of the facts set forth in this affidavit are true and correct according to the best of their knowledge, information and belief.

2. That they are personally acquainted with the following mining claims.

Claim Name	Arizona Mining Claim Number	Claim Type	Location Notice Recorded in Book or Docket No., Page No.
<u>See on Exhibit</u>		<u>A</u>	

3. That between the date of Feb. 1990 and Sept 1990 at least There was enough Work done to (\$3500.00) worth of work and improvements were done and performed upon this claim not including location work.

4. The work and improvements were made by and at the expense of Mr. J. W. Hardy and John V. Bustamante owner of the mine whose address is Box 1724 Globe Arizona for the purpose of complying with the laws of the United States pertaining to assessment or annual work.

5. The name of the people employed by the owner to do the work and improvements were Isaac Perez, Jose Gama, Pedro Curial.

6. The work and improvements done were Road Repairs, Repair drainage

Date 9/25/90

Subscribed to and sworn before me this 26 day of Sept, 19 90 by John V. Bustamante

My comm. expires Dec. 1, 1991

Notary Public

RECEIVED
B.L.M. AZ STATE OFFICE

DEC 6 10 38 AM '90

PHOENIX, ARIZONA

EXHIBIT "A"

A MC NO	NAME OF CLAIM	DATE LOCATED	BOOK; DOCKET	PAGE	SECTION	TOWNSHIP	RANGE
MC 47375	SANTA ROSA #1	7/1/53	B.50	190	7 N. $\frac{1}{2}$	1 S;	14 E
MC 47376	SANTA ROSA #2	7/1/53	B.50	191	7 NW. $\frac{1}{4}$	1 S;	14 E
MC 47377	SANTA ROSA #3	7/1/53	B.50	192	7 N. $\frac{1}{2}$	1 S;	14 E
MC 47378	SANTA ROSA #4	7/1/53	B.50	193	7 NW. $\frac{1}{4}$	1 S;	14 E
MC 47379	BRONX COPPER #1	7/1/53	B.50	183	7 NW. $\frac{1}{4}$	1 S;	14 E
MC 47380	BRONX COPPER #2	7/1/53	B.50	184	6 SW. $\frac{1}{4}$	1 S;	14 E
MC 47381	BRONX COPPER #3	7/1/53	B.50	185	6 SW. $\frac{1}{4}$	1 S;	14 E
MC 47382	BRONX COPPER #4	7/1/53	B.50	186	6 SW & 7 NW	1 S;	14 E
MC 47383	BRONX COPPER #5	7/1/53	B.50	187	6 S $\frac{1}{2}$	1 S;	14 E
MC 47384	BRONX COPPER #6	7/1/53	B.50	188	6 S $\frac{1}{2}$	1 S;	14 E
MC 47385	BRONX COPPER #7	7/1/53	B.50	189	6 S $\frac{1}{2}$	1 S;	14 E
MC 47386	BRONX COPPER #8	11/6/53	B.50	218	7 N $\frac{1}{2}$	1 S;	14 E
MC 47387	BRONX COPPER #9	11/6/53	B.50	217	7 911	1 S;	14 E
MC 47388	BRONX COPPER #10	11/6/53	B.50	216	7 S $\frac{1}{2}$	1 S;	14 E
MC 47389	BRONX FRACTION	11/12/53	D.1	1	7 N $\frac{1}{2}$	1 S;	14 E
MC 47390	MOLYBDENUM #1	7/1/53	B.50	179	1 SE $\frac{1}{4}$	1 S;	13 E
MC 47391	MOLYBDENUM #1				6 SW $\frac{1}{4}$	1 S;	14 E
MC 47391	MOLYBDENUM #2	7/1/53	B.50	180	1 SE $\frac{1}{4}$	1 S;	13 E
MC 47391	MOLYBDENUM #2				6 SW $\frac{1}{4}$	1 S;	14 E
MC 47392	MOLYBDENUM #3	7/1/53	B.50	181	1 SE $\frac{1}{4}$	1 S;	13 E
MC 47392	MOLYBDENUM #3				6 SW $\frac{1}{4}$	1 S;	14 E
MC 47393	MOLYBDENUM #4	7/1/53	B.50	182	1 SE $\frac{1}{4}$	1 S;	13 E
MC 47393	MOLYBDENUM #4				12 NE $\frac{1}{4}$	1 S;	13 E
MC 116478	GAP #1	8/29/80	D.519	553	6 W $\frac{1}{4}$	1 S;	14 E
MC 116479	GAP #2	8/29/80	D.519	555	6 SW $\frac{1}{4}$	1 S;	14 E
MC 116480	GAP #3	8/29/80	D.519	557	6 SW $\frac{1}{4}$	1 S;	14 E
MC 116481	GAP #4	8/29/80	D.519	559	6 S $\frac{1}{2}$	1 S;	14 E
MC 116482	GAP #5	8/29/80	D.519	561	6 S $\frac{1}{2}$	1 S;	14 E
MC 116483	GAP #6	8/29/80	D.519	563	6 SE $\frac{1}{4}$	1 S;	14 E
MC 116484	GAP #7	8/29/80	D.519	565	6 E $\frac{1}{2}$	1 S;	14 E
MC							
MC							
MC							
MC							

UNITED STATES
DEPARTMENT OF THE INTERIOR
BUREAU OF LAND MANAGEMENT

RECEIPT AND ACCOUNTING ADVICE

NO. 1663212
VR/AZ 12-06/90
OK
130.00

Subject: AFFIDAVITS OF ASSESSMENT WORK

Applicant:

JOHN V BUSTAMANTE
P.O. BOX 1724
GLOBE, AZ 85502

Remitter:

JOHN V. BUSTAMANTE
P.O. BOX 1724
GLOBE, AZ 85502
CHECK # 2043

Assignor:

LEASE MANAGEMENT DATA ☐ NEW ☐ UPDATE ☐ PAYMENT

ORIGINAL SERIAL NO.	ASG.	TYPE	ST.	CTY.	FUND SYMBOL	ACRES/UNITS	RATE
PROOF OF LABOR 26							
AMC 47375 ET. AL (Mr)							

AMOUNT	ANV. DATE	EXP. DATE	BILL CYC.	S/C	DISTRICT	NEXT BILL	MISC. DATA	U of M	ACTUAL UNITS

ASSIGNMENT SERIAL NO.	ASG.	TYPE	ST.	CTY.	FUND SYMBOL	ACRES/UNITS	RATE

AMOUNT	ANV. DATE	EXP. DATE	BILL CYC.	S/C	DISTRICT	NEXT BILL	MISC. DATA	U of M	ACTUAL UNITS

APPLY REMITTANCE

ACTION	FUND SYMBOL	CTY.	AMOUNT
FILING FEE			
RENTAL			
UNEARNED			
REFUND			
TOTAL			
AMOUNT DUE			

Remarks:

ack.
mvr

BY:

DATE:

☐ Lease in Escrow?

☐ KGS?

☐ Auto Escalates?

☐ Auto Renew?

Of Interest?

Operating Rights?

Operator

Bond Filed?

FOR MMS USE ONLY

BILLEE	FOREST REFUGE
NUMBER	
OCS SECTION	
CODE	

AFFIDAVIT OF
PERFORMANCE OF
ANNUAL ASSESSMENT WORK

MN-2 © LawForms 3-80

CKET 776 PAGE 572

116478

47375

Effective Date 7/16/89	County and State GILA ARIZONA
Affiant (Name, Address, and Zip Code) John V. Bustamante P.O. Box 1724 Globe, AZ 85501 <i>Santa Rosa 1-4, Bronx Copper 1-10, Bronx Fraction, Mohabdam 1-4</i>	OWNERS OF MINING CLAIM (Names, Addresses, and Zip Codes) L.W. Hardy or John V. Bustamante P.O. Box 1724 Globe, AZ 85501
Mining Claim (Name, Number, and Mining District) Star Route Mining Claims 1 to 21 AMC Santa Rosa Claims: 47375 to 47383 and Gap Claims 1 to 7 <i>116478-116484 GAP 1-7</i>	Period of Time Covered by this Affidavit (give dates) December, 1988 to August, 1989
Recording and Filing Information The Location Notice of this Mining Claim is recorded at Docket <u>50</u> , Page <u>179 to 218</u> Mining District, in the Office of the County Recorder of <u>Gila</u> County, Arizona. The Location Notice is also filed under filing serial number <u>571150</u> with the proper BLM office Located in <u>Phoenix</u> in the State of <u>Arizona</u> .	

IN ACCORDANCE TO ARS §27-208 and 43-CFR 3833.2 Affiant States:

1. Affiant is a citizen of the United States, is over 18 years of age, resides at the above address and is personally acquainted with the above described mining claim.

2. During the period of time stated above, at least \$ 3,500 worth of work and improvements were done and performed upon Mining Claim not including the location work of the claim.

3. The work and improvements were made by and at the expense of the above named Owner of Mining Claim for the purposes of complying with the laws of the United States pertaining to assessment or annual work.


4. The following persons were employed by Owner of Mining Claim and labored upon Mining Claim and did the work and improvements:

Mr. Lupe Gaona
Mr. Pedro Curiel (Construction Co.)
Junior Perez
John V. Bustamante

5. The following work was performed on Mining Claim:

Road repairs were done which rain had destroyed.
Filled drain damages, removed rocks. Filled holes on side of roads.
Work performed on A.M.C. Santa Rosa Claims #47375 to #47388 and
Gap Claims from 1 to 7.

RECORDED
BLM DISTRICT OFFICE
OCT 16 3 34 PM '89
47375
THIS IS
AND JOURNAL
PAGE 1



Signatures of Affiant

STATE OF: <u>Arizona</u> COUNTY OF: <u>Gila</u> Date of Verification <u>8-18-89</u>	Verification. On this date, before me, a Notary Public, personally appeared: <u>John V. Bustamante</u> who, being duly sworn upon oath, stated that he had read this document and knows of his own knowledge that the facts stated within are true and correct, except for those matters based on information which he believes to be true.	Signature of Notary Public: <u>Rosemary Chaffin</u> Notary Expiration Date: <u>5-25-91</u>
--	---	---

INSTRUCTIONS: Record in Office of County Recorder for County where claim is located before December 31 and file with proper BLM office before December 30 each year.

This instrument was recorded or filed at the request of:

CERTIFICATE OF RECORDATION OR FILING

I certify that this instrument was filed or recorded on the date, at the time, in the docket, beginning with the page number, and with the fee number and file number stamped in the top space of this instrument. If the instrument is of multiple pages, the docket and page set forth represent the first page of that instrument and that instrument extends through Docket 50 Page 179 to 218

The recording official is directed to return this instrument or a copy thereof to the above person.

Official Certifying Recordation

Deputy

STATE OF ARIZONA. I hereby certify that the within instrument was filed and
 County of Yuma recorded 1988 at 1:50 P.M.
 In Docket No. 744 Page 561 at the request of
John Bustamante

Fee No.:
586475
116478
47375
471

When recorded mail to:

John Bustamante
Box 1724
Blake, AZ 85502

Witness my hand and official seal

MARY V. DE PROLI

County Recorder

By Nancy J. Dign
 Deputy Recorder

Fee \$1000 54.00
 1:50 P.M. 1074
 C

AFFIDAVIT OF PERFORMANCE OF ANNUAL WORK

State of Arizona
 County of Yuma

Dept. of Interior & San. & Management
ss. A.M. c. 47375-2 through H.M.B. 47393 ✓
Claim Book 1 thru 7 # 116, 473 to 476 484 ✓

- The undersigned being duly sworn according to law deposes and says that they are a citizen of the United States; more than eighteen years of age and that all of the facts set forth in this affidavit are true and correct according to the best of their knowledge, information and belief.
- That they are personally acquainted with the following mining claims

Claim Name	Arizona Mining Claim Number	Claim Type	Location Notice Recorded in Book or Docket No., Page No.
<u>Star Point</u>			
<u>Mining Claims</u>		<u>Copper Silver</u>	<u>50 page 179 to 218</u>
<u>1 to 30 plus</u>		<u>Old Gold</u>	
<u>Box 1 to 7</u>			<u>GA-1 to 7</u>

- That between the date of Aug 1 to 31 and 31 to 6 = 88 at least four thousand cash plus equipment (\$4,000.00) worth of work and improvements were done and performed upon this claim not including location work.


- The work and improvements were made by and at the expense of John V. Bustamante and P.W. Hardy who are owners of 2 claims owner of the mine whose address is Box 1724 Blake Ariz. 85501 for the purpose of complying with the laws of the United States pertaining to assessment or annual work.

- The name of the people employed by the owner to do the work and improvements were

- The work and improvements done were John V. Bustamante - June 1988
Pete Curriel Construction and equipment
John V. Bustamante
 Date 8/25/88

Subscribed to and sworn before me this 25 day of August 1988 by
John V. Bustamante

My comm. expires



Rosemary Clifton
 Notary Public

RECEIVED
 B.L.M. AZ STATE OFFICE

DEC 20 10 40 AM '88

PHOENIX, ARIZONA

RECEIVED
 B.L.M. AZ STATE OFFICE

DEC 20 10 40 AM '88

PHOENIX, ARIZONA

Zip # 1 - #7 AMC 116478-116484

DOCKET 679 PAGE 889

47393
116478
47393

STATE OF ARIZONA, } ss. I hereby certify that the within instrument was filed and recorded
County of Gila } Aug. 25, 1986, at 11:30 A.M.
In Docket No. 679 Page 889 at the request of
John V. Bustamante

Fee No.:
538219

When recorded mail to:
JOHN V. BUSTAMANTE
P.O. BOX 1724
GLOBE, AZ 85501

Witness my hand and official seal.

MARY V. DE PAOLI,
County Recorder
By Margaret Ann Marin
Deputy Recorder

Fee: \$10.00 + \$4.00
11:30 AM
CASH

AFFIDAVIT OF PERFORMANCE OF ANNUAL WORK

State of Arizona

County of Gila

DEPARTMENT OF INTERIOR OF
LAND MANAGEMENT AMC. 47393 #4
GAP-ITHRU 7
#116,478 TO
116,484

1. JOHN VASQUES BUSTAMANTE #116,478 TO
Name

Box 1724
Address

GLOBE
City

ARIZONA
State

85501
Zip

RECEIVED
BUREAU OF LAND MANAGEMENT
NOV 14 1986

I, John V. Bustamante, being duly sworn according to law deposes and says that they are a citizen of the United States
not less than eighteen years of age and that all of the facts set forth in this affidavit are true and
correct according to the best of their knowledge, information and belief.

2. That they are personally acquainted with the mining claim named MAJOR-METAL
OR-STAR-ROCK CLAIM situate in the Gila County Mining District,
WEST. OF MIAMI GILA County, Arizona, the location of which is recorded in the office of
the County Recorder of that County in Book 50, Page 279-218. Notice of
location is posted in Section CA-167, Township GAP-167, Range _____, G&SRB&M.

3. That between the dates of August 16 & 17 and PREVIOUS DATE
OF 1986 at least \$5000.00 POHHERS (\$5,000.00)
dollars worth of work and improvements were done and performed upon this claim not including
location work.

4. The work and improvements were made by and at the expense of L.W. HARDY
and John V. Bustamante, owners of the mine for the
purpose of complying with the laws of the United States pertaining to assessments or annual work.

5. CHARLES CONSTRUCTION CO - SPE GAONA
AND BUSTAMANTE
were the names of the persons employed by the owner who labored to do the work and improvements.

6. The work and improvements done were ROAD WORK = MAKE =
DRAINAGE = CUTS = REP. & REMOVE = ROCK = SLIDE
FILL-IN = RAIN = WASHOUTS = AND MISCELLANEOUS
WORK. = WORK WAS DONE WITH BACKHOE
POUNDER = TRUCKS = LABOR = OF ALL = 3 MEN

Dated 8/25/86

John V. Bustamante
Signature

Subscribed to and sworn before me, a Notary Public, this 25th day of August
1986 by John V. Bustamante

My Commission expires Jan 9, 1988 Wynona B. Bearup
Notary Public

STATE OF ARIZONA, } I hereby certify that the within instrument was filed and recorded
County of Gila } ss. Aug. 29th., 1985, at 9:40 A. M.
In Docket No. 652, Page 932, at the request of
John Vasquez Bustamante.

Fee No.:
526013
\$ 5.00 \$ 1.00
9:40
C Cash

When recorded mail to:
John Vasquez Bustamante
P.O. Box 1724
Globe, Az., 85502

Witness my hand and official seal.
MARY V. DE PAOLI.
County Recorder
By Mary V. De Paoli,
Recorder

AFFIDAVIT OF PERFORMANCE OF ANNUAL WORK

State of Arizona } Exp. From #1 to #7
County of Gila } ss. 116478 thru 116484

1. John Vasquez Bustamante Gap 1 to 7 - Dept of Interiors
Name Box 1724 of Land Management A.M.C.
Address 47375 Hwy. A.M.C. 47393
Globe Arizona 85502
City State Zip

RECEIVED
BLM. AZ STATE OFFICE
DEC 17 1985
7:45 AM
PHOENIX, ARIZONA

being duly sworn according to law deposes and says that they are a citizen of the United States
more than eighteen years of age and that all of the facts set forth in this affidavit are true and
correct according to the best of their knowledge, information and belief.


That they are personally acquainted with the mining claim named Mary Metals or
Star Route Mining Claim situate in the Gila County Mining District,
West of Miami County, Arizona, the location of which is recorded in the office of
the County Recorder of that County in Book 50, Page 179 to 218. Notice of
location is posted in Section 10, Township _____, Range _____, G&SRB&M.

That between the dates of Aug. 1 to Aug. 22 and Aug. 28 - 1985
at least \$7000.00 Seven Thousand Dollars (\$7000.00)
dollars worth of work and improvements were done and performed upon this claim not including
location work.

The work and improvements were made by and at the expense of S.W. Hardy & John
V. Bustamante Mining Partners., owners of the mine for the
purpose of complying with the laws of the United States pertaining to assessments or annual work.
Pedro Guerrero Construction and John V.
Bustamante
were the names of the persons employed by the owner who labored to do the work and improvements.

The work and improvements done were Road Repairs - Water Drains dug.
Cut on ore Recovery on Silver Fair Cut 14 foot by 3 foot
Back Hoe & loader. Work also included from Gap
#1 to Gap #7. Claims joined to 20 previous Claims
Group together since 1982.

John V. Bustamante
Signature



Subscribed to and sworn before me, a Notary Public, this 29 day of August,
John Vasquez Bustamante
My Commission expires 5-25-87 Rosemary Chaffin
Notary Public

STATE OF ARIZONA, } ss. I hereby certify that the within instrument was filed and recorded
County of _____, 19____, at _____ M.
In Docket No. _____, Page _____, at the request of _____

Fee No.:

47375
4

When recorded mail to:

Witness my hand and official seal.

County Recorder

By _____

Deputy Recorder

PHOENIX, ARIZONA

RECEIVED
B.L.M. AZ STATE OFFICE
DEC 20 11 38 AM '88

AFFIDAVIT OF PERFORMANCE OF ANNUAL WORK

State of Arizona

County of _____

ss.

1.

John Vasques Bustamante
Name

A. M. C. Saffo Jose

✓ # 1-47375. - 64 47384. same Brown Copper
✓ 2-47376. 74 47385. 1988
✓ 4-47378. 84 47386.
✓ 5-47383. 94 47387.
10-47388.

Address

Globe Miami Pk 1724 Ariz Box 1724 85501
City State Zip

being duly sworn according to law deposes and says that they are a citizen of the United States more than eighteen years of age and that all of the facts set forth in this affidavit are true and correct according to the best of their knowledge, information and belief.

That they are personally acquainted with the mining claim named Star Rock
or Mayer Molybdenite situate in the Globe Mining District,
West of Miami County, Arizona, the location of which is recorded in the office of
the County Recorder of that County in Book 50 pages, Page 179 to 218 Notice of
location is posted in Section 6 & 7, Township 10 & 20, Range 17 & 21, G&SRB&M.

That between the dates of Aug-16 to Aug-30, 88 and during year of 1988
at least thirty five thousand dollars (\$3500.00)
dollars worth of work and improvements were done and performed upon this claim not including
location work.

The work and improvements were made by and at the expense of P. W. Hardy
and John V. Bustamante, owners of the mine for the
purpose of complying with the laws of the United States pertaining to assessments or annual work.

Civil Construction and Equipment Co. Inc.
Perez, and John Bustamante
were the names of the persons employed by the owner who labored to do the work and improvements.

The work and improvements done were building rain drain - base
tunnel. Cut opening larger with
Back Hoe repairing Roads and drain
Cuts This work was done on Santo Rosa
#1 to #4 - Brown Copper #1 to #10 Molybdenite #1 to #4

Dated

12/28/88

Signature

John V. Bustamante

Subscribed to and sworn before me, a Notary Public, this 28 day of DECEMBER
19 88, by JOHN VASQUES BUSTAMANTE

My Commission expires

9/25/91



OFFICIAL SEAL
GENE W. CHANDLER
Notary Public - Arizona
Principal Offices in
Maricopa County
Notary Public

STATE OF ARIZONA } I hereby certify that the within instrument was filed and recorded
 County of Gila } Aug. 26, 19 87, at 10:15 A. M.
 In Docket No. 71307, Page 215, at the request of
John V. Bustamante

Fee No.:

552730

11/00 + 3409 + 1/00

10:15

Fee: \$

47393
116478

When recorded mail to:

John V. Bustamante
P.O. Box 1724
Gila, Az. 85502

Witness my hand and official seal.

MARY V. DE PAOLI,

County Recorder

By

Barker L. Loken

Deputy Recorder

AFFIDAVIT OF PERFORMANCE OF ANNUAL WORK

State of Arizona

County of Gila

DEPARTMENT OF INTERIOR - MOLY #4
 LAND MANAGEMENT - AMC. 47393

1. John V. Vasquez - Bustamante = GAP #1 - To GAP #7

Name

Box 1724

Address

Globe

City

ARIZONA

State

Zip

85501

being duly sworn according to law deposes and says that they are a citizen of the United States more than eighteen years of age and that all of the facts set forth in this affidavit are true and correct according to the best of their knowledge, information and belief.

2. That they are personally acquainted with the mining claim named MAJOR-METALS
OR - STAR-ROUTE CLAIMS situate in the GILA COUNTY Mining District,
WEST OF MIAMI-GILA County, Arizona, the location of which is recorded in the office of
 the County Recorder of that County in Book 50, Page 179-218. Notice of
 location is posted in Section CA 1 to 7, Township GAP 1 to 7, Range _____, G&SRB&M.

3. That between the dates of Aug. 22 + 23 - 24, and OTHER - DAYS of 1987
 at least \$3,500 FULLER'S or MORE (\$3500⁰⁰ or more)
 dollars worth of work and improvements were done and performed upon this claim not including
 location work.

4. The work and improvements were made by and at the expense of L. W. Hardy
and John V. Bustamante, owners of the mine for the
 purpose of complying with the laws of the United States pertaining to assessments or annual work.

WORK WAS DONE BY GRIFFIN-CONSTRUCTION CO. - LUPE
GADONA AND - OWNER - John V. Bustamante
 were the names of the persons employed by the owner who labored to do the work and improvements.

6. The work and improvements done were GRADING = ALL - Roads = FILLING =
WATER - OR RAIN DAMAGES - CUTS = NE - WATER DRAINING
CARRYING = NEW - FILLING = DIRT & REMOVING = LOOSE = BOLDER,
WORK = WAS = DONE = WITH = BACK-HOE & LOADER = TRUCKS
AND LABOR - BY ABOVE - WORKERS = ALREADY - MENTIONED

Dated

8-26-87

Signature

John V. Bustamante

Subscribed to and sworn before me, a Notary Public, this

26

day of

August19 87, by John V. Bustamante

My Commission expires



OFFICIAL SEAL
 ROSEMARY CHAFFIN
 Notary Public - State of Arizona
 GILA COUNTY

Notary Public

42

47375

Dear Sirs please Fib, and send Copy
Back to me. bfw

RECEIVED
B.L.M. AZ STATE OFFICE
NOV 29 1983
07:45 A.M.
PHOENIX, ARIZONA

Wm. J. V. Buslamant
Claims not named on Affidavit
Give Credit to: 47375-47393
and 116478-116484

STATE OF ARIZONA, } ss. I hereby certify that the within instrument was filed and recorded
 County of Gila } August 31, 1983, at 1:30 P. M.
 In Docket No. 594, Page 567, at the request of
John Bustamante

Fee No.: 198873

INDEXED
 MICROFILMED

PAGED
 Fee: \$5.00 COMPARED
 1:30
 C

When recorded mail to:

John Bustamante
Box 1724
Globe, Az. 85501

RECEIVED
 B.L.M. AZ STATE OFFICE

NOV 29 1983

07.45 A.M. By
 PHOENIX, ARIZONA

MARY V. DE PAOLI,

County Recorder

Deputy Recorder

AFFIDAVIT OF PERFORMANCE OF ANNUAL WORK

State of Arizona

County of Gila

1.

John Vargas Bustamante Name
Box 1724 Address
Globe City ARIZONA State 85501 Zip

Dept of Interior Bureau of Land
 Management A.M.C. 47375
47343
116,473
OK 116-434

being duly sworn according to law deposes and says that they are a citizen of the United States more than eighteen years of age and that all of the facts set forth in this affidavit are true and correct according to the best of their knowledge, information and belief.

That they are personally acquainted with the mining claim named Miami Motel or Star Route Mining Claim situate in the Gila County Mining District, West of Miami Gila County, Arizona, the location of which is recorded in the office of the County Recorder of that County in Book 50, Page 174-218. Notice of location is posted in Section 6A-167 Township 12N, Range 12E, G&SRB&M.

That between the dates of Aug-1 to Aug 16-83 and Aug 16 to 27-83 at least \$5000.00 Dollars (\$5000.00) dollars worth of work and improvements were done and performed upon this claim not including location work.

The work and improvements were made by and at the expense of P.W. Hardy and John K. Bustamante, owners of the mine for the purpose of complying with the laws of the United States pertaining to assessments or annual work.

Contract Work by Pete Curriel Contractor Co. and Bustamante were the names of the persons employed by the owner who labored to do the work and improvements.

The work and improvements done were Road Work. Filling Damage on Culverts - Grading - Cleaned and 1 Canal. Built this waste Cut and filled old road, opened New Road and miscellaneous work.

Dated

8-31-83

John K. Bustamante Signature
P.W. Hardy By J.K.B.

Subscribed to and sworn before me, a Notary Public, this 31st day of August 1983, by John K. Bustamante

My Commission expires

Feb 23, 1983

Eva E. Rogers
 Notary Public

STATE OF ARIZONA, } I hereby certify that the within instrument was filed and recorded
 County of Gila } ss. August 31, 19 83, at 1:30 P. M.
 In Docket No. 594, Page 567, at the request of
John Bustamante

Fee No.:
498873

When recorded mail to:

John Bustamante
Box 1724
Globe, Az. 85501

Witness my hand and official seal.

MARY V. DE PAOLI,

County Recorder

By

J. J. Lipscomb
 Deputy Recorder

Fee: \$ 5.00
1:30
C

AFFIDAVIT OF PERFORMANCE OF ANNUAL WORK

State of Arizona

County of Gila

1.

John Vasquez Bustamante
 Name

Box 1724
 Address

GLOBE
 City

ARIZONA
 State

85501
 Zip

being duly sworn according to law deposes and says that they are a citizen of the United States more than eighteen years of age and that all of the facts set forth in this affidavit are true and correct according to the best of their knowledge, information and belief.

That they are personally acquainted with the mining claim named Morgan Metal
or Star Route Mining Claim situate in the Gila County Mining District,
West of Miami Gila County, Arizona, the location of which is recorded in the office of
 the County Recorder of that County in Book 50, Page 179-218. Notice of
 location is posted in Section 6A-107, Township 10N, Range 10E, G&SRB&M.

That between the dates of Aug-1 to Aug 16-83 and Aug 16 to 27-83
 at least \$5000.00 Dollars \$5000.00
 dollars worth of work and improvements were done and performed upon this claim not including
 location work.

The work and improvements were made by and at the expense of P. W. Hardy
and John V. Bustamante, owners of the mine for the
 purpose of complying with the laws of the United States pertaining to assessments or annual work.

Contract Work by Pete Curriel Contractor & Co.
and Bustamante
 were the names of the persons employed by the owner who labored to do the work and improvements.

The work and improvements done were

Road Work. Filling
Damage on Culverts - Grading - Cleaning
and Covered Pump Out Waste Cistern
filled old road, opened New Road
and Miscellaneous working's

Dated

8-31-83

John V. Bustamante
P. W. Hardy
 Signature

Subscribed to and sworn before me, a Notary Public, this

31st day of

August

19 83, by

John V. Bustamante

My Commission expires

Dec 31, 83

Eva E. Rogers
 Notary Public

NOV 29 1984

7:45 A.M.

PHOENIX, ARIZONA

Ind- 47375-47393
116478-116484
ARIZONA STATE OFFICE
BULAND MANAGEMENT

47

DOCKET 570 PAGE 88

STATE OF ARIZONA, } ss. I hereby certify that the within instrument was filed and recorded Fee No. 487158
County of Gila } August 27, 1982, at 10:00 A.M. ARIZONA STATE OFFICE
In Docket No. 570, Page 88, at the request of
John Bustamante

When recorded mail to:
Mr. John Bustamante
Box 1724
Globe, Az. 85501

Witness my hand and official seal.
MARY V. DE PAOLI
County Recorder
By Lillian A. Elouich
Deputy Recorder
7:45 A.M.
PHOENIX, ARIZONA
Fee: \$ 5.00
10:00
C

AFFIDAVIT OF PERFORMANCE OF ANNUAL WORK

State of Arizona } DEPT. OF INTERIOR - BUREAU OF LAND
County of GILA } ss. MANAGEMENT, A.M.C. 47375-THRU-AMC
47393

1. GAP#1 TO GAP#7 #116,478-116-484
Name
John VAGNER'S BUSTAMANTE Box 1724
Address
GLOBE ARIZONA 85501
City State Zip

being duly sworn according to law deposes and says that they are a citizen of the United States more than eighteen years of age and that all of the facts set forth in this affidavit are true and correct according to the best of their knowledge, information and belief.

2. That they are personally acquainted with the mining claim named MAJOR MEGGES OR, STAR ROUTE MINING CLAIMS in the GILA County Mining District, WEST OF MIAMI GILA County, Arizona, the location of which is recorded in the office of the County Recorder of that County in Book 50, Page 179-TO-218. Notice of location is posted in Section, Township, Range, G&SRB&M.

DOCKET
362 PAGE
177-TO
PAGE
183

3. That between the dates of AUG. 1, 1982 and AUG. 31, 1982 at least \$10,000-TEN THOUSAND DOLLARS (\$10,000.00) dollars worth of work and improvements were done and performed upon this claim not including location work.

4. The work and improvements were made by and at the expense of S.W. HARDY C10-ROAD-GRADER OPERATOR & JOHN V. BUSTAMANTE of the mine for the purpose of complying with the laws of the United States pertaining to assessments or annual work.

5. LUPE, GACNA - WORK INCLUDED - ALSO - GAP #1 TOO - GAP #7 - GROUPED TOGETHER WITH STAR-ROUTE CLAIMS were the names of the persons employed by the owner who labored to do the work and improvements.

6. The work and improvements done were ROAD, GRADING - APPROX. THREE-MILES OR WITHIN - FILLING RAIN-DAMAGES - GATER'S - REPAIRS - ROCKS AND DEBBIES - CAWST. BY - WATER - ALSO - REMOVAL OF OLD CABIN. AUTHORIZED BY FOREST SERVICE.

Dated AUGUST 27, 1982. John V. Bustamante and S.W. Hardy - By JVB
Signature

Subscribed to and sworn before me, a Notary Public, this 27th day of August, 1982, by John V. Bustamante

My Commission expires Feb. 23, 1983 Eva E. Rogers ne Foley
Notary Public

47375-47393

Head File: -47375 #
116478

47375-47393
116478-116484

updated
Bgu

Form 3830-1
(October 1977)

UNITED STATES
DEPARTMENT OF THE INTERIOR
BUREAU OF LAND MANAGEMENT

MINING CLAIM ANNUAL RECORDATION REQUIREMENTS
(43 CFR 3833.2)

Serial Number AMC 47375-47393

Name or number of Claim Santa Rosa, et al

Received (date) 8-19-1981

This acknowledges receipt of:

☒ Evidence of annual assessment work

☐ Notice of intent to hold claim

Appropriate notations have been made on the records.

RECEIVED
BLM AZ STATE OFFICE
AUG 19 9 19 AM '81
PHOENIX, ARIZONA

GPO 842-843

John Bustamante, Sr.

STATE OF ARIZONA, } I hereby certify that the within instrument was filed and recorded
 County of Gila } ss. August 18, 1981, at 11:05 A.M.
 In Docket No. 544, Page 233, at the request of
John V. Bustamante, Jr.

Fee No.:

474711

When recorded mail to:

Witness my hand and official seal.

MARY V. DE PAOLI

County Recorder

By

Kathryn A. Elowitz
 Deputy Recorder

Fee: \$

3⁰⁰
 11:05
 C

AFFIDAVIT OF PERFORMANCE OF ANNUAL WORK

State of Arizona

County of

GILA

ss.

AMC. 47375 THRU-AMC 47393

ALSO Prop # I to Prop # VII

JOINING

1. John V. Bustamante, Jr.

Name

116478 - 116484

Boy 1724

Address

GLOBE

City

ARIZONA

State

85501

Zip

being duly sworn according to law deposes and says that they are a citizen of the United States more than eighteen years of age and that all of the facts set forth in this affidavit are true and correct according to the best of their knowledge, information and belief.

2. That they are personally acquainted with the mining claim named MAYOR MECHES
OR, STAR-ROUTE MINNING, CLAIMS state in the GILA COUNTY Mining District,
WEST of MIAMI - GILA County, Arizona, the location of which is recorded in the office of
 the County Recorder of that County in Book 50, Page 179 To 218. Notice of
 location is posted in Section _____, Township _____, Range _____, G&SRB&M.

3. That between the dates of JAN, 1, 1981 and AUG - 1, 1981
 at least \$10,000.00 TEN THOUSAND DOLLARS (\$10,000.00)
 dollars worth of work and improvements were done and performed upon this claim not including
 location work.

4. The work and improvements were made by and at the expense of S.W. HARDY
AND, D. S. OPERETOR JOHN V. BUSTAMANTE owners of the mine for the
 purpose of complying with the laws of the United States pertaining to assessments or annual work.

5. ALSO - NEL, LOPEZ = Including Claims Prop # I
Too Prop # 7 Claims joining = Star Route Claims
 were the names of the persons employed by the owner who labored to do the work and improvements.

6. The work and improvements done were DONE - WITH - D. S. CATAPPIER
& OPERETOR = JOHN V. BUSTAMANTE & LOPEZ
NEW ROAD = REPAIR = OLD ROAD, CWT - WATER
CHANNELS - FILL IN HOLES - DESTROYED BY RAIN.
Work was also performed on Prop # I to Prop # VII

Dated

8/18/81

Signature

John V. Bustamante Jr.Subscribed to and sworn before me, a Notary Public, this 18th day of August,

*1981 by

My Commission Expires June 2, 1985

My Commission expires

Merian Buchanan
 Notary Public

RECEIVED
 BLM AZ STATE OFFICE
 AUG 19 19 4M '81
 PUEBLO, ARIZONA

STATE OF ARIZONA, } ss. I hereby certify that the within instrument was filed and recorded
 County of Gila } August 13, 1980, at 10:45 A. M.
 In Docket No. 508, Page 222, at the request of
John Bustamonte Jr.

Fee No.:

457104

When recorded mail to:

John V. Bustamonte Jr.
Box 1724
Globe, Az. 85501

Witness my hand and official seal.

MARY V. DE PAOLI

County Recorder

By Kathryn A. Cloutz
Deputy Recorder

Fee: \$ 3.00
10.45
C

AFFIDAVIT OF PERFORMANCE OF ANNUAL WORK

State of Arizona

County of

Gila

ss.

A-MC-47375 THRU
A-MC-47393

1.

John V. Bustamonte Jr.

Name

Box 1724

Address

Globe

City

ARIZONA

State

85501

Zip

being duly sworn according to law deposes and says that they are a citizen of the United States more than eighteen years of age and that all of the facts set forth in this affidavit are true and correct according to the best of their knowledge, information and belief.

2.

That they are personally acquainted with the mining claim named MAJOR METLES OR
STAR-ROCKE MINING CLAIMS situate in the Gila County Mining District,
WEST OF MIAMI IN Gila County, Arizona, the location of which is recorded in the office of
 the County Recorder of that County in Book 50, Page 179 to 218. Notice of
 location is posted in Section _____, Township _____, Range _____, G&SRB&M.

3.

That between the dates of JAN-10, 1980 and AUG. 9, 1980
 at least FIVE THOUSAND DOLLARS (\$5,000.00)
 dollars worth of work and improvements were done and performed upon this claim not including
 location work.

4.

The work and improvements were made by and at the expense of S.W. Hardy
and John V. Bustamonte Jr., owners of the mine for the
 purpose of complying with the laws of the United States pertaining to assessments or annual work.

5.

JAIL DEMARIO-T. GARCIA-ANDEMACIAS-S.W. Hardy's SERVICE
MECHANIC'S FOR HEAVY EQUIPMENT & J.V. BUSTAMONTE JR
 were the names of the persons employed by the owner who labored to do the work and improvements.

6.

The work and improvements done were REPAIR ROADS- PROSPECT- CLAIM'S
BLAST, SMALL- PROSPECTING- HOLES. ASSY'S- OPEN
KIEN'S FOR- SILVER & GOLD- EQUIPMENT- USED
T.D. 14 DOZER- CATAPILLER- G- DOZER- LOADER
& BACK-HOE- ALSO- 4X4 TRUCK'S & EQUIPMENT JACK'S

Dated

8/13/80

Signature

Subscribed to and sworn before me, a Notary Public, this 13th day of August,
 1980, by John V. Bustamonte Jr.

My Commission expires Feb. 23, 1983

Notary Public

ack.
7/15/81
OK

Eva E. Foley
 Notary Public

Affidavit of Labor Performed and

Improvements Made A-MC- 47375 thru

STATE OF ARIZONA,
County of Gila } ss.

A-MC- 47393

John V. Bustamante Jr. being duly sworn, deposes andsays that he is a citizen of the United States and more than twenty-one years of age, and resides at
406 Sahlin St. in MIAMI - Gila County, State of Arizona, and is personally ac-
quainted with the mining claim known as MAYOR-METALICOR-STAR-ROUGE-MINERINCE claim
CLAIM'S =mining claim, situated in Gila-County-West of F. Miami
Mining District, County of Gila, State of Arizona, the location notice of which
is recorded in the office of the County Recorder of said County, in Book 50 of Records of
Mines, at page 179-218; that between the 1st day of August, A. D. 191979
and the 27th day of August, A. D. 1979, at least \$2300.00Two-Thousand-Three Hundred dollars worth of work and improvements were
done and performed upon said claim, not including the location work of said claim. Such work and im-
provements were made by and at the expense of John V. Bustamante Jr.and S. W. Hardy Corporation
owner of said claim for the purpose of complying with the laws of the United States pertaining toassessment of annual work, and Complying with Tonto National
Forest - Operation Permit - Workers
Employed - Isaac Perez - Heck's Construction
and - Garage Service - J. V. Bustamantewere the men employed by said owner and who labored upon said claim, did said work and
improvements, the same being as follows, to-wit:Took one 18" x 20' Chaper
To Chain = Dug and installed - Cover
and - Fixed - Water - Drain - GRAD - ed
Roads - Worked - and - Cleared - Ore - Men
Made Roads Passable and - Miscellaneous
Work's With - Continued - Working's
As - Mining - Gold & Silver - Moly.
and - Copper.BUREAU OF LAND MANAGEMENT
PHOENIX, ARIZONA

1979 OCT 15 AM 11:11

Subscribed and sworn to before me this

(My commission expires 11-8-1980)John V. Bustamante Jr.
28th day of August, A. D. 1980Marian Pulisovich
Notary Public.

BUREAU OF LAND MANAGEMENT
PHOENIX, ARIZONA

1979 OCT 15 AM 11:11

3⁰⁰
3:10
C

444140

Affidavit of
Labor performed and
Improvements Made

Dated _____, 19____

STATE OF ARIZONA }

County of Gila }

ss.

I hereby certify that the within instrument was filed and recorded at request of

John V. Bustamante

on August 28, 1979

~~Book~~ at 3:10 P. M.

in Docket 481

on Pages 438 & 439

Witness my hand and official seal
the day and year aforesaid.

MARY V. DE PAOLI

County Recorder.

By Kathleen A. Cloutier
Deputy Recorder.

John V. Bustamante
Box 1724
Globe, AZ, 85501

DOCKET 481 PAGE 439

NOTICE!!

These documents have been scanned!

Do not place un-scanned documents beneath this notice!

Do not remove this notice from this file!

GPO Jacket No. 560-102
Print Order 61549
Rise Business Services, LLC
Job=AZ15 9/20/2019



Box Number= AZ15261



Claim Begin-End: AMC047375-AMC047393

5 Miscellaneous



AZ15261-3

AMC047300-AMC048521

UNITED STATES DEPARTMENT OF THE INTERIOR
BUREAU OF LAND MANAGEMENT
ARIZONA STATE OFFICE

47375
116478

Memorandum

To: Case File AMC 47375/116478
From: Dorie Morrison, LLE
Subject: Documentation of Telephone Conversation

Name of Person Contacted:

Jeffrey Zimmerman. Law office of
Myra Storey.

Telephone Number of Person Contacted: 602-604-2111

Date of Contact:

10/23/99

Summary:

Told Mr Zimmerman his request
of Sept. 30, 1999 requesting that the
BLM record be changed to show
the claims listed in his letter in
the corrected quarter section can not
be done by the method. He would
need to file corrected location notes
and pay \$500 per corrected claim.
His letter will be filed for
information only.

DM

NOTICE!!

These documents have been scanned!

Do not place un-scanned documents beneath this notice!

Do not remove this notice from this file!

GPO Jacket No. 560-102
Print Order 61549
Rise Business Services, LLC
Job=AZ15 9/20/2019



Box Number= AZ15261



Claim Begin-End: AMC047375-AMC047393

6 Location Notices-Amendments and Supporting Documents



AZ15261-3

AMC047300-AMC048521

July 24, 1979

Mr. John V. Bustamante, Jr.
Box 1724
Globe, Arizona 85501

Dear Mr. Bustamante:

This letter is to identify the serial numbers we have assigned to your mining claim location notices filed in this office on July 9, 1979.

<u>Serial Number</u>	<u>Name of Claim</u>
A MC 47375 thru 47378	Santa Rosa #1 thru #4
A MC 47379 thru 47388	Bronx Copper #1 thru #10
A MC 47389	Bronx Fraction
A MC 47390 thru 47393	Molybdenum #1 thru #4

Please refer to the claim names and the respective serial numbers in any future correspondence.

Enclosed is a chart showing requirements for filing affidavits of assessment work or notice of intention to hold mining claims.

Sincerely yours,

/s/ Robert L. Peterson

Chief, Branch of Records
and Data Management

Enclosure

BAhearn:nlg 7/24/79

I John V. Bustamante Jr. and Mr. L. W. Hardy,
are owners of the Star Route Menzing Claims

Box 17 24 Globe Ariz.

85501

John V. Bustamante Jr.

A MC 47375

RECEIVED
B. L. M. AZ STATE OFFICE

JUL 9 1979

10:00 A.M.
PHOENIX, ARIZONA

DEPARTMENT OF THE INTERIOR GEOLOGICAL SURVEY

111°00'
33°22'30"

R. 13 E. R. 14 E.

AMC 47375 5730'

860000 FEET
(CENTRAL)

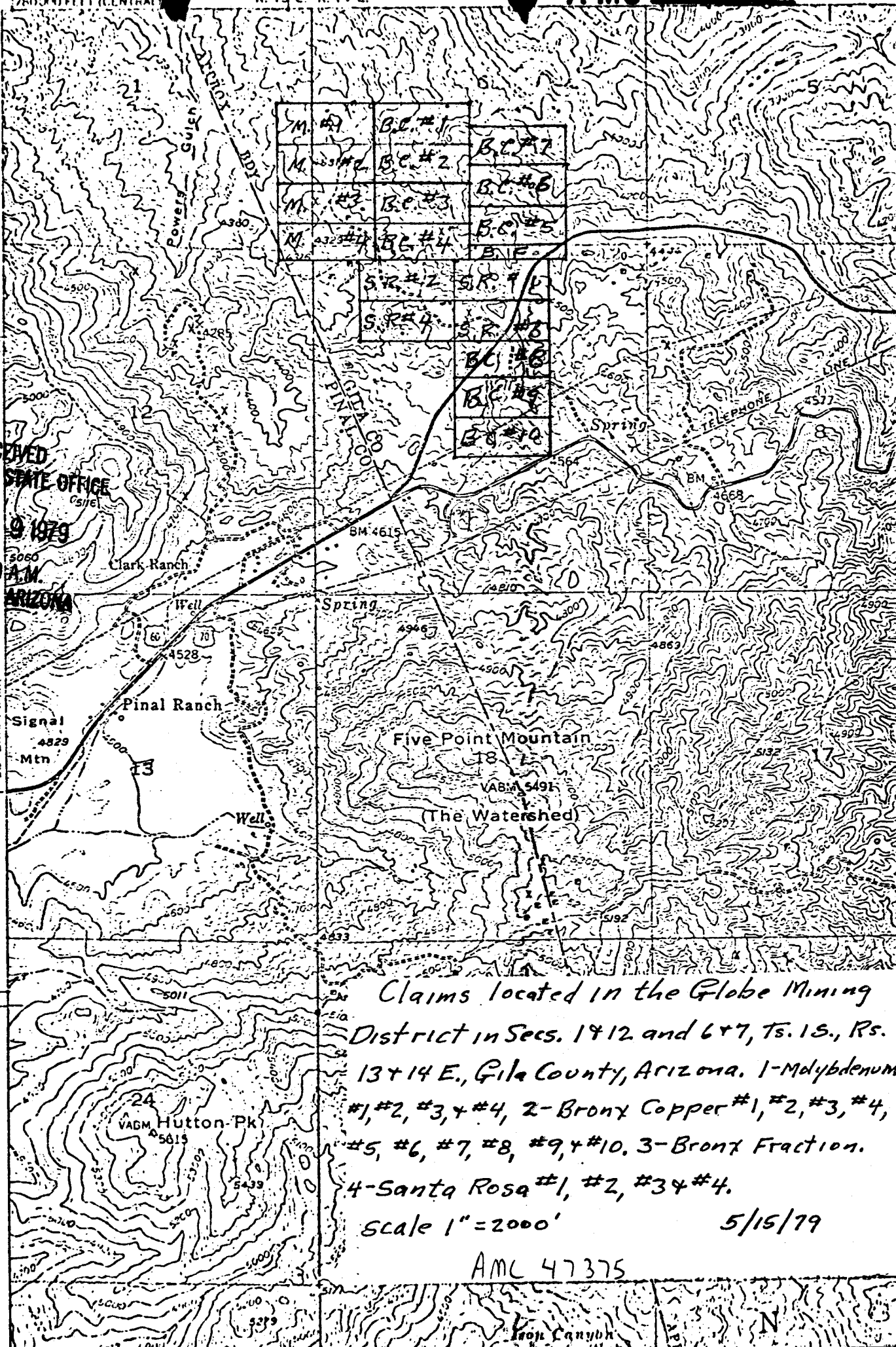
RECEIVED
B. L. M. AZ STATE OFFICE

JUL 9 1979

10:00 A.M.
PHOENIX, ARIZONA

21 MI. TO U.S. 80 AND BY
SUPERIOR N.M.

20'



Claims located in the Globe Mining
District in Secs. 14, 12 and 6 & 7, Ts. 15., Rs.
13 & 14 E., Gila County, Arizona. 1-Molybdenum
#1, #2, #3, & #4, 2-Bronx Copper #1, #2, #3, #4,
#5, #6, #7, #8, #9, & #10. 3-Bronx Fraction.
4-Santa Rosa #1, #2, #3 & #4.

Scale 1"=2000'

5/15/79

AMC 47375

Record of Mines

BK. 50 Page 190

190

Compared
188802

Notice of Mining Location

LODE CLAIM

TO ALL WHOM IT MAY CONCERN:

This Mining Claim the name of which is the Santa Rosa #1
Mining Claim, situate on lands belonging to the United States of America, and in which there are valuable mineral deposits, was
entered upon and located for the purpose of exploration and purchase by L. Chidley, a citizen of the United
States

(Locator must insert either "a citizen of the United States," or who has declared his intention to become a citizen of the United States.)

the undersigned on the first day of July, 1953.

The length of this claim is 1500 feet
and I claim 1450 feet
in a northeasterly direction and 50
feet in a southwesterly direction from
the center of the discovery shaft, at which this notice is posted, lengthwise of the claim, together with
300 feet in width of the surface grounds, on each side of the center of said Claim.
The general course of the lode deposit and premises is from the southwest
to the northeast.

The claim is situated and located in the Globe Mining District, in
Gila County, in the State of Arizona, about 1 1/2 miles
in a northeasterly direction from Pinal Ranch

The surface boundaries of the claim are marked upon the ground as follows: Beginning at a monument

at a point in a southwesterly direction 50 feet from
the discovery shaft (at which this notice is posted) being in the center of the southwesterly
end line of said claim; thence 300 feet to a monument
being the southwesterly corner of said claim; thence
1500 feet to a monument, being at the
southeasterly corner of said claim; thence 300 feet
to a monument at the center of the northeasterly end of said claim;
thence 300 feet to a monument, being at the
northeasterly corner of said claim; thence 1500
feet to a monument at the northwesterly corner of said claim;
thence 300 feet to the place of beginning.

Dated and posted on the grounds this first day of July, 1953.

Witness: L. Chidley
Felipe Gonzales

Filed and recorded at the request of L. Chidley
on the 1st day of July, A. D. 1953, at 05 minutes past 12 o'clock P. M.

Joseph Kinsman
County Recorder
By ---
Deputy Recorder

RECEIVED
B. L. M. AZ STATE OFFICE

JUL 9 1979

10:00 A.M.
PHOENIX, ARIZONA

Record of Mines
BK. 50 Page 191

183303

Notice of Mining Location
LODE CLAIM

TO ALL WHOM IT MAY CONCERN:

This Mining Claim the name of which is the Santa Rosa #2
Mining Claim, situate on lands belonging to the United States of America, and in which there are valuable mineral deposits, was
entered upon and located for the purpose of exploration and purchase by L. Chidley, a citizen of the United
States

(Locutor must insert either "a citizen of the United States," or who has declared his intention to become a citizen of the United States.)
the undersigned on the first day of July, 1953

The length of this claim is 1500 feet
and I claim 1350 feet
in a southwesterly direction and 150
feet in a northeasterly direction from
the center of the discovery shaft, at which this notice is posted, lengthwise of the claim, together with
300 feet in width of the surface grounds, on each side of the center of said Claim.
The general course of the lode deposit and premises is from the southwest
to the northeast

The claim is situated and located in the Globe Mining District, in
Gila County, in the State of Arizona, about 1 1/2 miles
in a northeasterly direction from Pinal Ranch

The surface boundaries of the claim are marked upon the ground as follows: Beginning at a monument

at a point in a northeasterly direction 150 feet from
the discovery shaft (at which this notice is posted) being in the center of the northeasterly
end line of said claim; thence 300 feet to a monument
being the northeasterly corner of said claim; thence
1500 feet to a monument, being at the
northwesterly corner of said claim; thence 300 feet
to a monument at the center of the northwesterly end of said claim;
thence 300 feet to a monument, being at the
southwesterly corner of said claim; thence 1500
feet to a monument at the southwesterly corner of said claim;
thence 300 feet to the place of beginning.

Dated and posted on the grounds this first day of July, 1953

Witness:

Felipe Gonzales

L. Chidley

Filed and recorded at the request of L. Chidleyon the 1st day of July, A. D., 1953, at 05 minutes past 12 o'clock P. M.

Joseph Kinsman,

County Recorder

By

Deputy Recorder

47375

MAP FILED IN A MC

RECEIVED
B. L. M. AZ STATE OFFICE

JUL 9 1979

10:00 A.M.
PHOENIX, ARIZONA

Record of Mines

BK. 50 Page 192

Compared
1006804

Notice of Mining Location

LODE CLAIM

TO ALL WHOM IT MAY CONCERN:

This Mining Claim the name of which is the Santa Rosa #3
Mining Claim, situate on lands belonging to the United States of America, and in which there are valuable mineral deposits, was
entered upon and located for the purpose of exploration and purchase by L. Chidley, a citizen of the United
States

(Lessor must insert either "a citizen of the United States," or who has declared his intention to become a citizen of the United States.)

the undersigned on the first day of July, 1953.

The length of this claim is 1500 feet

and I claim 1350 feet

in a northeasterly direction and 150

feet in a southwesterly direction from

the center of the discovery shaft, at which this notice is posted, lengthwise of the claim, together with

300 feet in width of the surface grounds, on each side of the center of said Claim.

The general course of the lode deposit and premises is from the southwest

to the northeast

The claim is situated and located in the Globe Mining District, in

Gila County, in the State of Arizona, about 1½ miles

in a northeasterly direction from Pinal Ranch

The surface boundaries of the claim are marked upon the ground as follows: Beginning at a monument

at a point in a southwesterly direction 150 feet from

the discovery shaft (at which this notice is posted) being in the center of the southwesterly

end line of said claim; thence 300 feet to a monument

being the southwesterly corner of said claim; thence

1500 feet to a monument, being at the

southwesterly corner of said claim; thence 300 feet

to a monument at the center of the northeasterly end of said claim;

thence 300 feet to a monument, being at the

northeasterly corner of said claim; thence 1500

feet to a monument at the northwesterly corner of said claim;

thence 300 feet to the place of beginning.

Dated and posted on the grounds this first day of July, 1953.

L. Chidley

Witness:

Felipe Gonzales

Filed and recorded at the request of L. Chidley

on the 1st day of July, A. D., 1953, at 05 minutes past 12 o'clock P. M.

Joseph Kinsman,

County Recorder

By ---

Deputy Recorder

MAP FILED IN A MC 47375

 RECEIVED
B. L. M. AZ STATE OFFICE

JUL 9 1979

 10:00 A.M.
PHOENIX, ARIZONA

Record of Mines

BK. 50 Page 193

183805

Notice of Mining Location

LODE CLAIM

TO ALL WHOM IT MAY CONCERN:

This Mining Claim the name of which is the Santa Rosa #4
Mining Claim, situate on lands belonging to the United States of America, and in which there are valuable mineral deposits, was entered upon and located for the purpose of exploration and purchase by L. Chidley, a citizen of the United States

(Locator must insert either "a citizen of the United States," or who has declared his intention to become a citizen of the United States.)
the undersigned on the first day of July, 1953.

The length of this claim is 1500 feet
and I claim 1350 feet
in a southwesterly direction and 150
feet in a northeasterly direction from
the center of the discovery shaft, at which this notice is posted, lengthwise of the claim, together with
300 feet in width of the surface grounds, on each side of the center of said Claim.
The general course of the lode deposit and premises is from the southwest
to the northeast

The claim is situated and located in the Globe Mining District, in
Gila County, in the State of Arizona, about 1 1/2 miles
in a northeasterly direction from Pinal Ranch

The surface boundaries of the claim are marked upon the ground as follows: Beginning at a monument

at a point in a northeasterly direction 150 feet from
the discovery shaft (at which this notice is posted) being in the center of the northeasterly
end line of said claim; thence 300 feet to a northeasterly
being the northeasterly corner of said claim; thence
1500 feet to a monument, being at the
northwesterly corner of said claim; thence 300 feet
to a monument at the center of the northwesterly end of said claim;
thence 300 feet to a monument, being at the
southwesterly corner of said claim; thence 1500
feet to a monument at the southeasterly corner of said claim;
thence 300 feet to the place of beginning.

Dated and posted on the grounds this first day of July, 1953.

Witness: L. Chidley
Felipe Gonzales

Filed and recorded at the request of L. Chidley
on the 1st day of July, A. D. 1953, at 05 minutes past 12 o'clock P. M.
Joseph Kingston
County Recorder

By ---

MAP FILED IN A MC 47375

RECEIVED

B. L. M. AZ STATE OFFICE

JUL 9 1979

10:00 A.M.
PHOENIX, ARIZONA

Record of Mines

BK.50 Page 183

Compared
188795Notice of Mining Location
LODE CLAIM

TO ALL WHOM IT MAY CONCERN:

This Mining Claim the name of which is the Bronx Conder #1Mining Claim, situate on lands belonging to the United States of America, and in which there are valuable mineral deposits, was entered upon and located for the purpose of exploration and purchase by L. Chidley, a citizen of the United States

(Locator must insert either "a citizen of the United States," or who has declared his intention to become a citizen of the United States.)

the undersigned on the first day of July, 19 53

The length of this claim is 1500 feet
and 1 claim 750 feet
in a southwesterly direction and 750
feet in a northeasterly direction from
the center of the discovery shaft, at which this notice is posted, lengthwise of the claim, together with
300 feet in width of the surface grounds, on each side of the center of said Claim.

The general course of the lode deposit and premises is from the southwest
to the northeast

The claim is situated and located in the Globe Mining District, in
Gila County, in the State of Arizona, about 1 1/2 miles
in a northeasterly direction from Pinal Ranch

The surface boundaries of the claim are marked upon the ground as follows: Beginning at a monument

at a point in a northeasterly direction 750 feet from
the discovery shaft (at which this notice is posted) being in the center of the northeasterly
end line of said claim; thence 300 feet to a monument
being the northeasterly corner of said claim; thence
1500 feet to a monument, being at the
northwesterly corner of said claim; thence 300 feet
to a monument at the center of the southwesterly end of said claim;
thence 300 feet to a monument, being at the
southwesterly corner of said claim; thence 1500
feet to a monument at the southeasterly corner of said claim;
thence 300 feet to the place of beginning.

Dated and posted on the grounds this first day of July, 19 53

Witness:

Felipe Gonzales

L. Chidley

Filed and recorded at the request of L. Chidleyon the 1st day of July, A. D., 19 53, at 05 minutes past 12 o'clock P. M.Joseph Kingman,

County Recorder

By ---

Deputy Recorder

RECEIVED
B. L. M. AZ STATE OFFICE

JUL 9 1979

10:00 A.M.
PHOENIX, ARIZONA47379
MAP FILED IN A MC

Record of Mines
BK. 50 Page 184

184

Tempe
188796

Notice of Mining Location
LODE CLAIM

TO ALL WHOM IT MAY CONCERN:

This Mining Claim the name of which is the Bronx Conper #2
Mining Claim, situate on lands belonging to the United States of America, and in which there are valuable mineral deposits, was
entered upon and located for the purpose of exploration and purchase by L. Chidley, a citizen of the
United States

(Locator must insert either "a citizen of the United States," or who has declared his intention to become a citizen of the United States.)
the undersigned on the first day of July, 1953.

The length of this claim is 1500 feet
and I claim 1475 feet
in a northeasterly direction and 25
feet in a southwesterly direction from
the center of the discovery shaft, at which this notice is posted, lengthwise of the claim, together with
300 feet in width of the surface grounds, on each side of the center of said Claim.

The general course of the lode deposit and premises is from the southwest
to the northeast

The claim is situated and located in the Globe Mining District, in
Gila County, in the State of Arizona, about 1 1/2 miles
in a northeasterly direction from Pinal Ranch

The surface boundaries of the claim are marked upon the ground as follows: Beginning at a monument
at a point in a southwesterly direction 25 feet from
the discovery shaft (at which this notice is posted) being in the center of the southwesterly
end line of said claim; thence 300 feet to a monument
being the southwesterly corner of said claim; thence
1500 feet to a monument, being at the
southeasterly corner of said claim; thence 300 feet
to a monument at the center of the northeasterly end of said claim;
thence 300 feet to a monument, being at the
northwesterly corner of said claim; thence 1500
feet to a monument at the northwesterly corner of said claim;
thence 300 feet to the place of beginning.

Dated and posted on the grounds this first day of July, 1953
Witness: L. Chidley

Felipe Gonzales

Filed and recorded at the request of L. Chidley
on the 1st day of JULY, A. D., 1953, at 05 minutes past 12 o'clock P.M.
Joseph Kinsman,
County Recorder

By ---
Deputy Recorder

47375
MAP FILED IN A MC

RECEIVED
B. L. M. AZ STATE OFFICE
JUL 9 1979
10:00 A.M.
PHOENIX, ARIZONA

Record of Mines
Bk. 50 Page 185

188797

Notice of Mining Location LODE CLAIM

TO ALL WHOM IT MAY CONCERN:

This Mining Claim the name of which is the Bronx Conner #3

Mining Claim, situate on lands belonging to the United States of America, and in which there are valuable mineral deposits, was entered upon and located for the purpose of exploration and purchase by L. Chidley, a citizen of the United States

(Locator must insert either "a citizen of the United States," or who has declared his intention to become a citizen of the United States.)

the undersigned on the first day of July, 1953

The length of this claim is 1500 feet

and I claim 950 feet

in a southwesterly direction and

550 feet in a northeasterly direction from

the center of the discovery shaft, at which this notice is posted, lengthwise of the claim, together with

300 feet in width of the surface grounds, on each side of the center of said Claim.

The general course of the lode deposit and premises is from the southwest

to the northeast

The claim is situated and located in the Globe Mining District, in

Gila County, in the State of Arizona, about 1 1/2 miles

in a northeasterly direction from Pinal Ranch

The surface boundaries of the claim are marked upon the ground as follows: Beginning at a monument

at a point in a northeasterly direction 550 feet from

the discovery shaft (at which this notice is posted) being in the center of the northeasterly

end line of said claim; thence 300 feet to a monument

being the northeasterly corner of said claim; thence

1500 feet to a monument, being at the

northwesterly corner of said claim; thence 300 feet

to a monument at the center of the southwesterly end of said claim;

thence 300 feet to a monument, being at the

southwesterly corner of said claim; thence 1500

feet to a monument at the southeasterly corner of said claim;

thence 300 feet to the place of beginning.

Dated and posted on the grounds this first day of July, 1953

L. Chidley

Witness:

Felipe Gonzales

Filed and recorded at the request of L. Chidley

on the 1st day of July, A. D., 1953, at 05 minutes past 12 o'clock P. M.

Joseph Kinaman

County Recorder

By

Deputy Recorder

MAP FILED IN A MC 47381

RECEIVED
B. C. M. AZ STATE OFFICE

JUL 9 1979

10:00 A.M.
PHOENIX, ARIZONA

Compared
183798

Notice of Mining Location
LODE CLAIM

TO ALL WHOM IT MAY CONCERN:

This Mining Claim the name of which is the Bronx Copper #4
Mining Claim, situate on lands belonging to the United States of America, and in which there are valuable mineral deposits, was
entered upon and located for the purpose of exploration and purchase by L. Chidley, a citizen of the United
States

(Locator must insert either "a citizen of the United States," or who has declared his intention to become a citizen of the United States.)

the undersigned on the first day of July, 19 53

The length of this claim is 1500 feet

and 1 claim 800 feet

in a southwesterly direction and 700

feet in a northeasterly direction from

the center of the discovery shaft, at which this notice is posted, lengthwise of the claim, together with

300 feet in width of the surface grounds, on each side of the center of said Claim.

The general course of the lode deposit and premises is from the southwest

to the northeast

The claim is situated and located in the Globe Mining District, in

Gila County, in the State of Arizona, about 1 1/2 miles

in a northeasterly direction from Pinal Ranch

The surface boundaries of the claim are marked upon the ground as follows: Beginning at a monument

at a point in a northeasterly direction 700 feet from

the discovery shaft (at which this notice is posted) being in the center of the northeasterly

end line of said claim; thence 300 feet to a monument

being the northeasterly corner of said claim; thence

1500 feet to a monument and post, being at the

northwesterly corner of said claim; thence 300 feet

to a monument at the center of the southwesterly end of said claim;

thence 300 feet to a monument, being at the

southwesterly corner of said claim; thence 1500

feet to a monument and post at the southeasterly corner of said claim;

thence 300 feet to the place of beginning.

Dated and posted on the grounds this first day of July, 19 53

Witness:

Felipe Gonzales

L. Chidley

Filed and recorded at the request of L. Chidley

on the 1st day of July, A. D., 19 53, at 05 minutes past 12 o'clock P. M.

Joseph Kinsman

County Recorder

By ---

Deputy Recorder

RECEIVED
B. L. M. AZ STATE OFFICE

JUL 9 1979

10:00 A.M.
PHOENIX, ARIZONA

47375
MAP FILED IN A MC

Compared
188799Notice of Mining Location
LODE CLAIM

TO ALL WHOM IT MAY CONCERN:

This Mining Claim the name of which is the Frank Conner #5

Mining Claim, situate on lands belonging to the United States of America, and in which there are valuable mineral deposits, was entered upon and located for the purpose of exploration and purchase by L. Chidley, a citizen of the United States

(Locator must insert either "a citizen of the United States," or who has declared his intention to become a citizen of the United States.)
the undersigned on the first day of July, 1953

The length of this claim is 1500 feet
and I claim 1400 feet
in a northeasterly direction and 100
feet in a southwesterly direction from
the center of the discovery shaft, at which this notice is posted, lengthwise of the claim, together with
300 feet in width of the surface grounds, on each side of the center of said Claim.

The general course of the lode deposit and premises is from the southwest
to the northeast

The claim is situated and located in the Globe Mining District, in
Gila County, in the State of Arizona, about 1½ miles
in a northeasterly direction from Pinal Ranch

The surface boundaries of the claim are marked upon the ground as follows: Beginning at a monument

at a point in a southwesterly direction 100 feet from
the discovery shaft (at which this notice is posted) being in the center of the southwesterly
end line of said claim; thence 300 feet to a monument
being the southwesterly corner of said claim; thence
1500 feet to a monument, being at the
southeasterly corner of said claim; thence 300 feet
to a monument at the center of the northeasterly end of said claim;
thence 300 feet to a monument, being at the
northeasterly corner of said claim; thence 1500
feet to a monument at the northwesterly corner of said claim;
thence 300 feet to the place of beginning.

Dated and posted on the grounds this first day of July, 1953

Witness:
Felipe Gonzales

L. Chidley

Filed and recorded at the request of L. Chidley
on the 1st day of July, A. D., 1953, at 05 minutes past 12 o'clock, P. M.

Joseph Kinsman,
County Recorder

By ---
Deputy Recorder

RECEIVED
B. L. M. AZ STATE OFFICE

JUL 9 1979

10:00 A.M.
PHOENIX, ARIZONA

47375
MAP FILED IN A MC

Record of Mines

BK. 50 Page 188

Commod
183800

Notice of Mining Location

LODE CLAIM

TO ALL WHOM IT MAY CONCERN:

This Mining Claim the name of which is the Bronx Copper #6Mining Claim, situate on lands belonging to the United States of America, and in which there are valuable mineral deposits, was entered upon and located for the purpose of exploration and purchase by L. Chidley, a citizen of the United States

(Locator must insert either "a citizen of the United States," or who has declared his intention to become a citizen of the United States.)

the undersigned on the first day of July, 1953.The length of this claim is 1500 feet and I claim 1400 feetin a northeasterly direction and 100 feet in a southwesterly direction fromthe center of the discovery shaft, at which this notice is posted, lengthwise of the claim, together with 300 feet in width of the surface grounds, on each side of the center of said Claim.The general course of the lode deposit and premises is from the southwest to the northeastThe claim is situated and located in the Globe Mining District, in Gila County, in the State of Arizona, about 1 1/2 miles in a northeasterly direction from Pinal RanchThe surface boundaries of the claim are marked upon the ground as follows: Beginning at a monument

at a point in a southwesterly direction 100 feet from the discovery shaft (at which this notice is posted) being in the center of the southwesterly end line of said claim; thence 300 feet to a monument being the southwesterly corner of said claim; thence 1500 feet to a monument being at the southeasterly corner of said claim; thence 300 feet to a monument at the center of the northeasterly end of said claim; thence 300 feet to a monument being at the northeasterly corner of said claim; thence 1500 feet to a monument at the northwesterly corner of said claim; thence 300 feet to the place of beginning.

Dated and posted on the grounds this first day of July, 1953.Witness: L. Chidley
Felipe Gonzales

Filed and recorded at the request of L. Chidley
on the 1st day of July, A. D. 1953, at 05 minutes past 12 o'clock P.M.
Joseph Kinsman, County Recorder
By --- Deputy Recorder

RECEIVED
B. L. M. AZ STATE OFFICE

JUL 9 1979

10:00 A.M.
PHOENIX, ARIZONA

47375

MAP FILED IN A MC

Records of Mines

BK.50 Page 189

Compared
188801Notice of Mining Location
LODE CLAIM

TO ALL WHOM IT MAY CONCERN:

This Mining Claim the name of which is the Bronx Copper #7
Mining Claim, situate on lands belonging to the United States of America, and in which there are valuable mineral deposits, was
entered upon and located for the purpose of exploration and purchase by L. Chidley, a citizen of the United
States

(Locator must insert either "a citizen of the United States," or who has declared his intention to become a citizen of the United States.)
the undersigned on the first day of July, 1953

The length of this claim is 1500 feet
and I claim 1400 feet
in a northeasterly direction and 100
feet in a southwesterly direction from
the center of the discovery shaft, at which this notice is posted, lengthwise of the claim, together with
300 feet in width of the surface grounds, on each side of the center of said Claim.

The general course of the lode deposit and premises is from the southwest
to the northeast

The claim is situated and located in the Globe Mining District, in
Gila County, in the State of Arizona, about 1 1/2 miles
in a northeasterly direction from Final Ranch

The surface boundaries of the claim are marked upon the ground as follows: Beginning at a monument

at a point in a southwesterly direction 100 feet from
the discovery shaft (at which this notice is posted) being in the center of the southwesterly
end line of said claim; thence 300 feet to a monument
being the southwesterly corner of said claim; thence
1500 feet to a monument, being at the
southeasterly corner of said claim; thence 300 feet
to a monument at the center of the northeasterly end of said claim;
thence 300 feet to a monument, being at the
northeasterly corner of said claim; thence 1500
feet to a monument at the northwesterly corner of said claim;
thence 300 feet to the place of beginning.

Dated and posted on the grounds this first day of July, 1953.

Witness:
Felipe Gonzales L. Chidley

Filed and recorded at the request of L. Chidley
on the 1st day of July, A. D. 1953, at 05 minutes past 12 o'clock P. M.
Joseph Kinsman
County Recorder

By ---
Deputy Recorder

RECEIVED
B. L. M. AZ STATE OFFICE

JUL 9 1979

10:00 A.M.
PHOENIX, ARIZONA

MAP FILED IN A MC 47375

Record of Mines

BK. 50 Page 218

Compared
120430Notice of Mining Location
LODE CLAIM

TO ALL WHOM IT MAY CONCERN:

This Mining Claim the name of which is the Bronx Copper #8

Mining Claim, situate on lands belonging to the United States of America, and in which there are valuable mineral deposits, was entered upon and located for the purpose of exploration and purchase by L. Chidley, a citizen of the United States

(Locator must insert either "a citizen of the United States," or who has declared his intention to become a citizen of the United States.)

the undersigned on the sixth day of November, 1953The length of this claim is 1500 feetand I claim 150 feetin a southwesterly direction and 1350feet in a northeasterly direction from

the center of the discovery shaft, at which this notice is posted, lengthwise of the claim, together with

300 feet in width of the surface grounds, on each side of the center of said Claim.The general course of the lode deposit and premises is from the southwestto the northeastThe claim is situated and located in the Globe Mining District, inGila County, in the State of Arizona, about 1 1/2 milesin a northeasterly direction from Pinal Ranch, and the southwesterly endline of this claim adjoins the northeasterly end line of Bronx #7 mining claim.

The surface boundaries of the claim are marked upon the ground as follows: Beginning at a monument

at a point in a southwesterly direction 150 feet fromthe discovery shaft (at which this notice is posted) being in the center of the southwesterlyend line of said claim; thence 300 feet to amonument being the southwesterly corner of said claim; thence1500 feet to a monument being at thesoutheasterly corner of said claim; thence 300 feetto a monument at the center of the northeasterly end of said claim;thence 300 feet to a monument being at thenortheasterly corner of said claim; thence 1500feet to a monument at the northwesterly corner of said claim;thence 300 feet to the place of beginning.Dated and posted on the grounds this sixth day of November, 1953.L. ChidleyFiled and recorded at the request of L. Chidleyon the 12th day of November, A. D., 1953, at 55 minutes past 10 o'clock A. M.Joseph Kinsman,

County Recorder

By

Deputy Recorder

47375

MAP FILED IN A MC

RECEIVED
B. L. M. AZ STATE OFFICE

JUL 9 1979

10:00 A.M.
PHOENIX, ARIZONA

Record of Mines

BK.50 Page 217

Compared
190429Notice of Mining Location
LODE CLAIM

TO ALL WHOM IT MAY CONCERN:

This Mining Claim the name of which is the Bronx Copper #9Mining Claim, situate on lands belonging to the United States of America, and in which there are valuable mineral deposits, was entered upon and located for the purpose of exploration and purchase by L. Chidley, a citizen of the United States

(Locator must insert either "a citizen of the United States," or who has declared his intention to become a citizen of the United States.)

the undersigned on the sixth day of November, 1953The length of this claim is 1500 feetand I claim 150 feetin a southwesterly direction and 1350feet in a northeasterly direction from

the center of the discovery shaft, at which this notice is posted, lengthwise of the claim, together with

300 feet in width of the surface grounds, on each side of the center of said Claim.The general course of the lode deposit and premises is from the southwestto the northeastThe claim is situated and located in the Globe Mining District, inGila County, in the State of Arizona, about 1 1/2 milesin a northeasterly direction from Pinal Ranch, and the southwesterly end B. L.line of this claim adjoins the northeasterly end line of Bronx Copper #6 mining claim.

The surface boundaries of the claim are marked upon the ground as follows: Beginning at a monument

at a point in a southwesterly direction 150 feet fromthe discovery shaft (at which this notice is posted) being in the center of the southwesterlyend line of said claim; thence 300 feet to amonument being the southwesterly corner of said claim; thence1500 feet to a monument, being at thesoutheasterly corner of said claim; thence 300 feetto a monument at the center of the northeasterly end of said claim;thence 300 feet to a monument, being at thenortheasterly corner of said claim; thence 1500feet to a monument at the northwesterly corner of said claim;thence 300 feet to the place of beginning.Dated and posted on the grounds this sixth day of November, 1953L. ChidleyFiled and recorded at the request of L. Chidleyon the 12th day of November, A. D., 1953, at 55 minutes past 10 o'clock A.M.Joseph Kinsman,

County Recorder

By

MAP FILED IN A MC 47375

RECEIVED

B. L. M. AZ STATE OFFICE

JUL 9 1979

10:00 A.M.
PHOENIX, ARIZONA

Record of Mines

BK. 50 Page 216

Notice of Mining Location

LODE CLAIM

TO ALL WHOM IT MAY CONCERN:

This Mining Claim the name of which is the Bronx Copper #10
Mining Claim, situate on lands belonging to the United States of America, and in which there are valuable mineral deposits, was
entered upon and located for the purpose of exploration and purchase by L. Chidley, a citizen of the United
States

(Locator must insert either "a citizen of the United States," or who has declared his intention to become a citizen of the United States.)
the undersigned on the sixth day of November, 1953

The length of this claim is 1500 feet
and I claim 150 feet
in a southwesterly direction and 1350
feet in a northeasterly direction from
the center of the discovery shaft, at which this notice is posted, lengthwise of the claim, together with
300 feet in width of the surface grounds, on each side of the center of said Claim.

The general course of the lode deposit and premises is from the southwest
to the northeast

The claim is situated and located in the Globe Mining District, in
Gila County, in the State of Arizona, about 1 1/2 miles
in a northeasterly direction from Pinal Ranch, and the southwesterly
end line of this claim adjoins the northeasterly end line of Bronx Copper #5 mining
claim.

The surface boundaries of the claim are marked upon the ground as follows: Beginning at a monument

at a point in a southwesterly direction 150 feet from
the discovery shaft (at which this notice is posted) being in the center of the southwesterly
end line of said claim; thence 300 feet to a
monument being the southwesterly corner of said claim; thence
1500 feet to a monument, being at the
southeasterly corner of said claim; thence 300 feet
to a monument at the center of the northeasterly end of said claim;
thence 300 feet to a monument, being at the
northeasterly corner of said claim; thence 1500
feet to a monument at the northwesterly corner of said claim;
thence 300 feet to the place of beginning.

Dated and posted on the grounds this sixth day of November, 1953

L. Chidley

Filed and recorded at the request of L. Chidley
on the 12th day of November, A. D., 1953, at 55 minutes past 10 o'clock A. M.

Joseph Kinsman,

County Recorder

By

Deputy Recorder

MAP FILED IN A MC 47375

RECEIVED
B. L. M. AZ STATE OFFICE

JUL 9 1979

10:00 A.M.
PHOENIX, ARIZONA

I do hereby certify that the within instrument was filed and recorded at request of L. Chidley

Date Dec. 10th, 1953 Time 9:25 A. M. Docket 1 Official Records,

Page 1, Records of Gila County, Arizona.

Witness my hand and official seal the day and year first above written.

JOSEPH KINSMAN, County Recorder.

By

Deputy

198740

L. Chidley
11236 E. Dodson Street
El Monte, California

\$1.00 INDEXED

DOCKET

1 PAGE

RECEIVED
GILA COUNTY, ARIZONA

Notice of Mining Location

LODE CLAIM

JUL 9 1979

TO ALL WHOM IT MAY CONCERN:

This Mining Claim, the name of which is the Bronx Fraction 10:00 A.M.
Mining Claim, situate on lands belonging to the United States of America, and in which there
are valuable mineral deposits, was entered upon and located for the purpose of exploration
and purchase by L. Chidley, a citizen of the United States

(Locator must insert either "a citizen of the United States" or "who has declared his intention of becoming a citizen of the United States.")

the undersigned, on the twelfth day of November, 1953.

The length of this claim is 1500 feet,
and I claim 1400 feet,
in a northeasterly direction and 100

feet in a southwesterly direction from
the center of the discovery shaft, at which this notice is posted, lengthwise of the claim, to-
gether with 100 feet in width of the surface grounds, on each side of
the center of said claim. The general course of the lode deposit and premises is from the

southwest to the northeast

The claim is situated and located in the Globe Mining District, in
Gila County, in the State of Arizona, about 1 1/2 miles
in a northeasterly direction from Pinal Ranch.

NOTE: The northerly side line of this claim adjoins the southerly
side line of Bronx #5; the southwesterly end line of this claim
adjoins the northeasterly end line of Bronx Copper 74; and the
southerly side line of this claim adjoins the northerly side line
of Santa Rosa #1

The surface boundaries of the claim are marked upon the ground as follows: Beginning
at a monument

at a point in a southwesterly direction 100 feet from
the discovery shaft (at which this notice is posted), being in the center of the southwesterly
end line of said claim; thence 100 feet to a monument
being the southwesterly corner of said claim; thence
1500 feet to a monument being at the
southeasterly corner of said claim; thence 100 feet
to a monument at the center of the northeasterly end of said claim;
thence 100 feet to a monument being at the
northeasterly corner of said claim; thence 1500 feet
to a monument at the northwesterly corner of said claim;
thence 100 feet to the place of beginning.

Dated and posted on the grounds this twelfth day of November, 1953.

Felix M. Gonzalez

L. Chidley

Record of Mines BK.50 Page 179

Compared
168791Notice of Mining Location
LODE CLAIM

TO ALL WHOM IT MAY CONCERN:

This Mining Claim the name of which is the Polychrome #1
Mining Claim, situate on lands belonging to the United States of America, and in which there are valuable mineral deposits, was
entered upon and located for the purpose of exploration and purchase by L. Chidley, a citizen of the United
States

(Locator must insert either "a citizen of the United States," or who has declared his intention to become a citizen of the United States.)

the undersigned on the first day of July, 1953

The length of this claim is 1500 feet
and I claim 1450 feet
in a southwesterly direction and 50
northeasterly direction from

the center of the discovery shaft, at which this notice is posted, length of the claim, together with
300 feet in width of the surface grounds, on each side of the center of said Claim.

The general course of the lode deposit and premises is from the southwest
to the northeast

The claim is situated and located in the Globe Mining District, in
Gila County, in the State of Arizona, about 1 1/2 miles
in a northeasterly direction from Pinal Ranch

The surface boundaries of the claim are marked upon the ground as follows: Beginning at a monument

at a point in a northeasterly direction 50 feet from
the discovery shaft (at which this notice is posted) being in the center of the northeasterly
end line of said claim; thence 300 feet to a monument
being the northeasterly corner of said claim; thence
1500 feet to a monument, being at the
northwesterly corner of said claim; thence 300 feet
to a monument at the center of the southwesterly end of said claim;
thence 300 feet to a monument, being at the
southwesterly corner of said claim; thence 1500
feet to a monument at the southeasterly corner of said claim;
thence 300 feet to the place of beginning.

Dated and posted on the grounds this first day of July, 1953

Witness:

Felipe Gonzales

L. Chidley

Filed and recorded at the request of L. Chidleyon the 1st day of July, A. D. 1953, at 05 minutes past 12 o'clock P. M.

Joseph Kinaman,

County Recorder

By ---
Deputy RecorderRECEIVED
B. L. M. AZ STATE OFFICEJUL 9 1979
10:00 A.M.
PHOENIX, ARIZONA

MAP FILED IN A MC

BK50 Page 180 Record of Mines

185792

Notice of Mining Location
LODE CLAIM

TO ALL WHOM IT MAY CONCERN:

This Mining Claim the name of which is the Molybdenum #2
Mining Claim, situate on lands belonging to the United States of America, and in which there are valuable mineral deposits, was
entered upon and located for the purpose of exploration and purchase by L. Chidley, a citizen of the United
States

(Locator must insert either "a citizen of the United States," or who has declared his intention to become a citizen of the United States.)

the undersigned on the first day of July, 1953.

The length of this claim is 1500 feet
and 1400 claim 1400 feet
in a southwesterly direction and 110
feet in a northeasterly direction from

the center of the discovery shaft, at which this notice is posted, lengthwise of the claim, together with
300 feet in width of the surface grounds, on each side of the center of said Claim.

The general course of the lode deposit and premises is from the southwest
to the northeast

The claim is situated and located in the Globe Mining District, in
Gila County, in the State of Arizona, about 1 1/2 miles
in a northeasterly direction from Pinal Ranch

The surface boundaries of the claim are marked upon the ground as follows: Beginning at a monument
at a point in a northeasterly direction 100 feet from
the discovery shaft (at which this notice is posted) being in the center of the northeasterly
end line of said claim; thence 300 feet to a monument
being the northeasterly corner of said claim; thence
1500 feet to a monument, being at the
northwesterly corner of said claim; thence 300 feet
to a monument at the center of the southwesterly end of said claim;
thence 300 feet to a monument, being at the
southwesterly corner of said claim; thence 1500
feet to a monument at the southeasterly corner of said claim;
thence 300 feet to the place of beginning.

RECEIVED
B. L. M. AZ STATE OFFICE

JUL 9 1979

10:00 A.M.
PHOENIX, ARIZONA

Dated and posted on the grounds this first day of July, 1953

Witness: L. Chidley
Felipe Gonzales

Filed and recorded at the request of L. Chidley
on the 1st day of July, A. D., 1953, at 05 minutes past 12 o'clock P. M.
Joseph Kinman County Recorder
By --- Deputy Recorder

47391

MAP FILED IN A MC

Compared
188793

Notice of Mining Location
LODE CLAIM

TO ALL WHOM IT MAY CONCERN:

This Mining Claim the name of which is the Molybdenum #3
Mining Claim, situate on lands belonging to the United States of America, and in which there are valuable mineral deposits, was
entered upon and located for the purpose of exploration and purchase by L. Chidley, a citizen of the United
States

(Locator must insert either "a citizen of the United States," or who has declared his intention to become a citizen of the United States.)
the undersigned on the first day of July, 1953

The length of this claim is 1500 feet
and I claim 1350 feet
in a southwesterly direction and 150
feet in a northeasterly direction from
the center of the discovery shaft, at which this notice is posted, lengthwise of the claim, together with
300 feet in width of the surface grounds, on each side of the center of said Claim.

The general course of the lode deposit and premises is from the southwest
to the northeast

The claim is situated and located in the Globe Mining District, in
Gila County, in the State of Arizona, about 1 1/2 miles
in a northeasterly direction from Pinal Ranch

The surface boundaries of the claim are marked upon the ground as follows: Beginning at a monument

at a point in a northeasterly direction 150 feet from
the discovery shaft (at which this notice is posted) being in the center of the northeasterly
end line of said claim; thence 300 feet to a monument
being the northeasterly corner of said claim; thence
1500 feet to a monument, being at the
northwesterly corner of said claim; thence 300 feet
to a monument at the center of the southwesterly end of said claim;
thence 300 feet to a monument, being at the
southwesterly corner of said claim; thence 1500
feet to a monument at the southeasterly corner of said claim;
thence 300 feet to the place of beginning.

Dated and posted on the grounds this first day of July, 1953
Witness: L. Chidley

Felipe Gonzales

Filed and recorded at the request of L. Chidley
on the 1st day of July, A. D., 1953, at 05 minutes past 12 o'clock P.M.
Joseph Kinaman, County Recorder
By --- Deputy Recorder

RECEIVED
B. L. M. AZ STATE OFFICE
JUL 9 1979
10:00 A.M.
PHOENIX, ARIZONA

MAP FILED IN A MC 47375

Record of Mines

BK. 56 Page 182

Compared
188794

Notice of Mining Location
LODE CLAIM

TO ALL WHOM IT MAY CONCERN:

This Mining Claim the name of which is the Molybdenum #4
Mining Claim, situate on lands belonging to the United States of America, and in which there are valuable mineral deposits, was
entered upon and located for the purpose of exploration and purchase by L. Chidley, a citizen of the United
States

(Locator must insert either "a citizen of the United States," or who has declared his intention to become a citizen of the United States.)
the undersigned on the first day of July, 19 53

The length of this claim is 1500 feet
and I claim 1200 feet
in a southwesterly direction and 300
feet in a northeasterly direction from
the center of the discovery shaft, at which this notice is posted, lengthwise of the claim, together with
300 feet in width of the surface grounds, on each side of the center of said Claim.

The general course of the lode deposit and premises is from the southwest
to the northeast

The claim is situated and located in the Globe Mining District, in
Gila County, in the State of Arizona, about 1 1/2 miles
in a northeasterly direction from Pinal Ranch

The surface boundaries of the claim are marked upon the ground as follows: Beginning at a monument

at a point in a northeasterly direction 300 feet from
the discovery shaft (at which this notice is posted) being in the center of the northeasterly
end line of said claim; thence 300 feet to a monument
being the northeasterly corner of said claim; thence
1500 feet to a monument, being at the
northwesterly corner of said claim; thence 300 feet
to a monument at the center of the southwesterly end of said claim;
thence 300 feet to a monument, being at the
southwesterly corner of said claim; thence 1500
feet to a monument at the southeasterly corner of said claim;
thence 300 feet to the place of beginning.

Dated and posted on the grounds this first day of July, 19 53

Witness: L. Chidley
Felipe Gonzales

Filed and recorded at the request of L. Chidley
on the 1st day of July, A. D., 19 53, at 05 minutes past 12 o'clock P. M.

Joseph Kinsman, County Recorder
By --- Deputy Recorder

RECEIVED
B. L. M. AZ STATE OFFICE

JUL 9 1979
10:00 A.M.
PHOENIX, ARIZONA

47393
MAP FILED IN A MC